

R.P.O. Vol. 599 Fol.431

C.T. Vol. 4164 Fol. 265

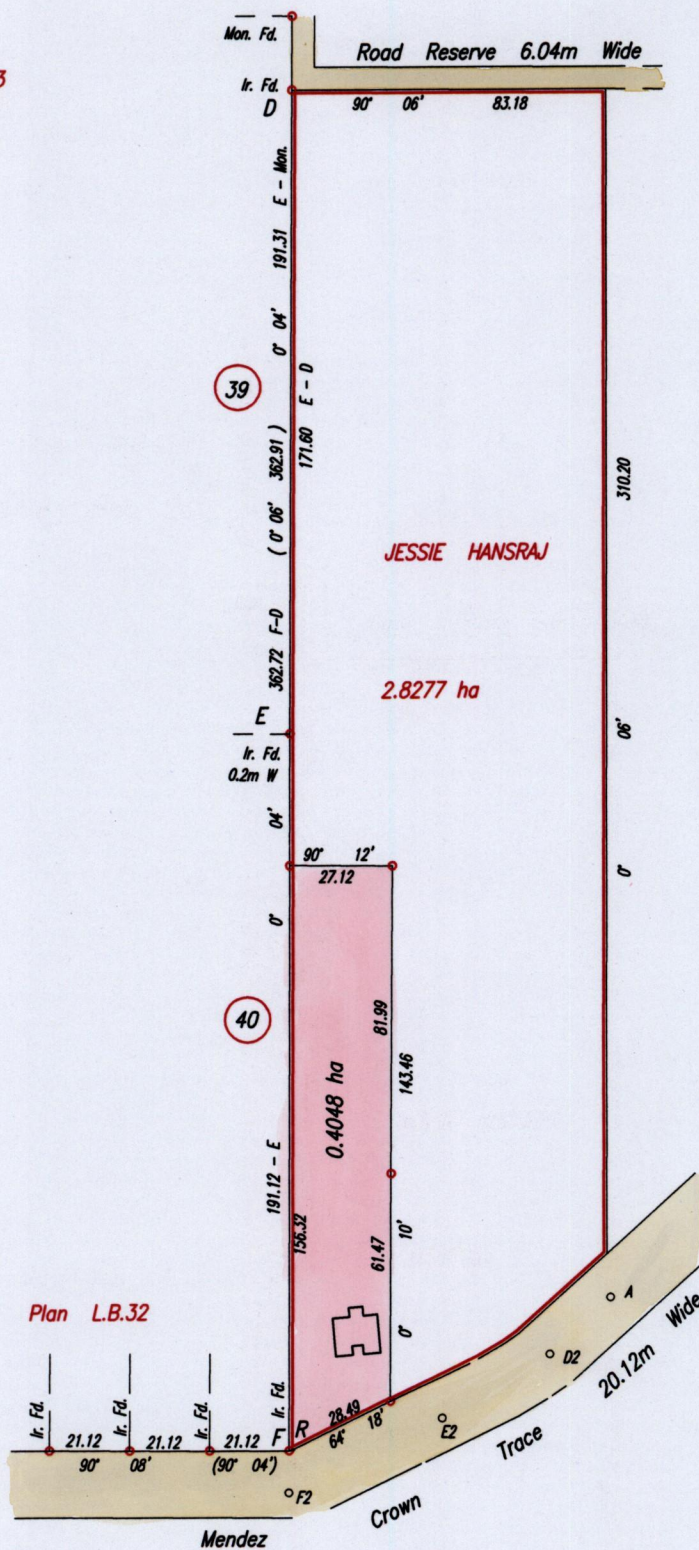
Ward of Siparia

County of St. Patrick


Cadastral Sheet G.17.0. 73B
3/d

Bk. 598 : 193

S.O. 97 : 26



Isidro Dell



F - R 71° 00' 1.27

Approved

[Signature]
 Director of Surveys
 2584.5.11

SCALE 1:2000

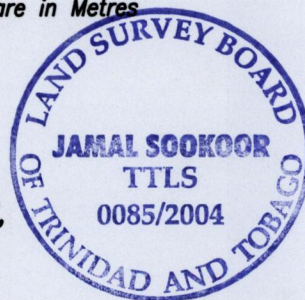
• denotes iron put except otherwise stated.
 Bearings are Cassini Grid based on solar observations.

Distances are in Metres

Plan of a Parcel of land coloured pink in the Ward of Siparia
 Containing zero point four zero four eight hectares.
 Surveyed by me, with due authority, in August 2000.
 In accordance with Regulation 25(1) of the Land Surveyors' Regulations 1998,
 I certify that this plan is correct.

Checked by *[Signature]* 18-4-04

[Signature]
 ...



Entered

Trinidad & Tobago Land Surveyor 18th March. 2004