
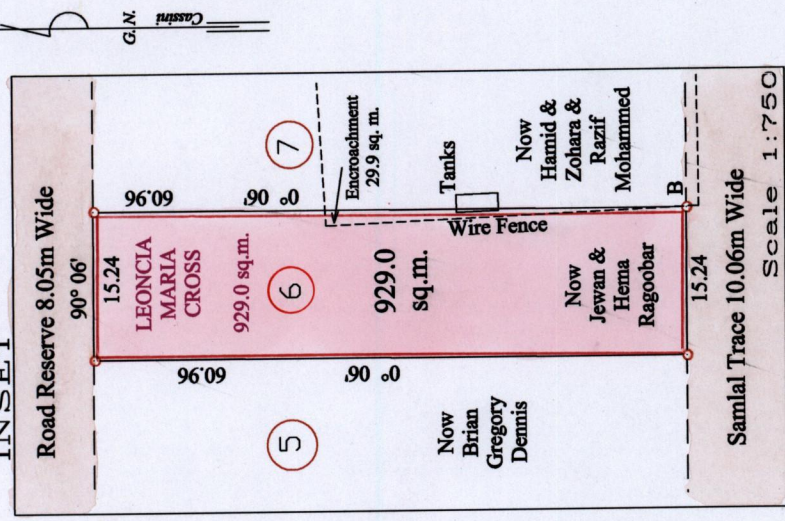
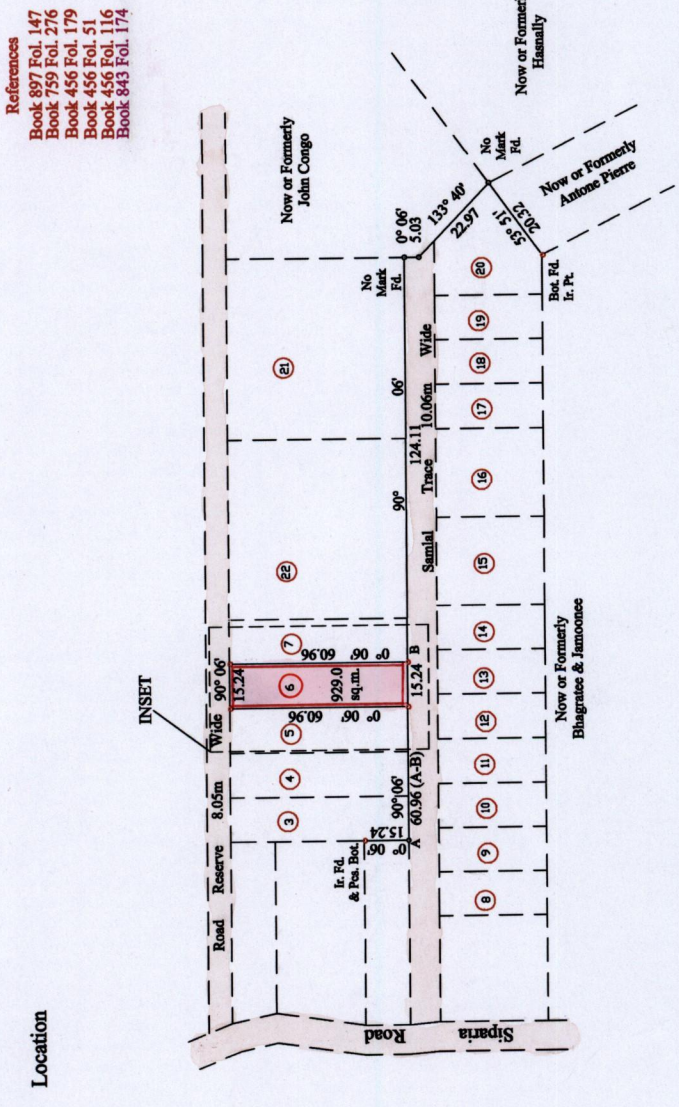


R.P.O. Vol. 4 Fol. 565
 C.T. Vol. 3814 Fol. 459

U.P.R.N. No.

Ward of Siparia
 County of St. Patrick
 Cadastral Sheet 63A (G.7.M.)
 4/c



Scale 1:2,500

Approved by *[Signature]*
 Director of Surveys
 2004.3.31

To obtain compass bearings subtract 6 minutes.
 Bearings are Cassini Grid based on solar observations
 PLAN of 1 parcel of land coloured pink in the Ward of Siparia.
 Containing Nine Hundred and Twenty Nine square metres.
 Surveyed by me, with due authority, in October, 2003, for Jewan and Hema Ragoobar
 In accordance with Regulation 25(1) of the Land Surveyors' Regulations 1998.
 I certify that this plan is correct.

Checked by *[Signature]*
 Entered on

Trinidad & Tobago Land Surveyor *[Signature]*
 31 October, 2003

1289

137