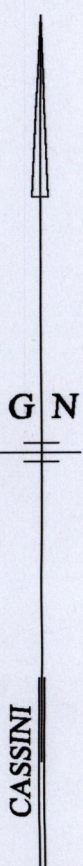
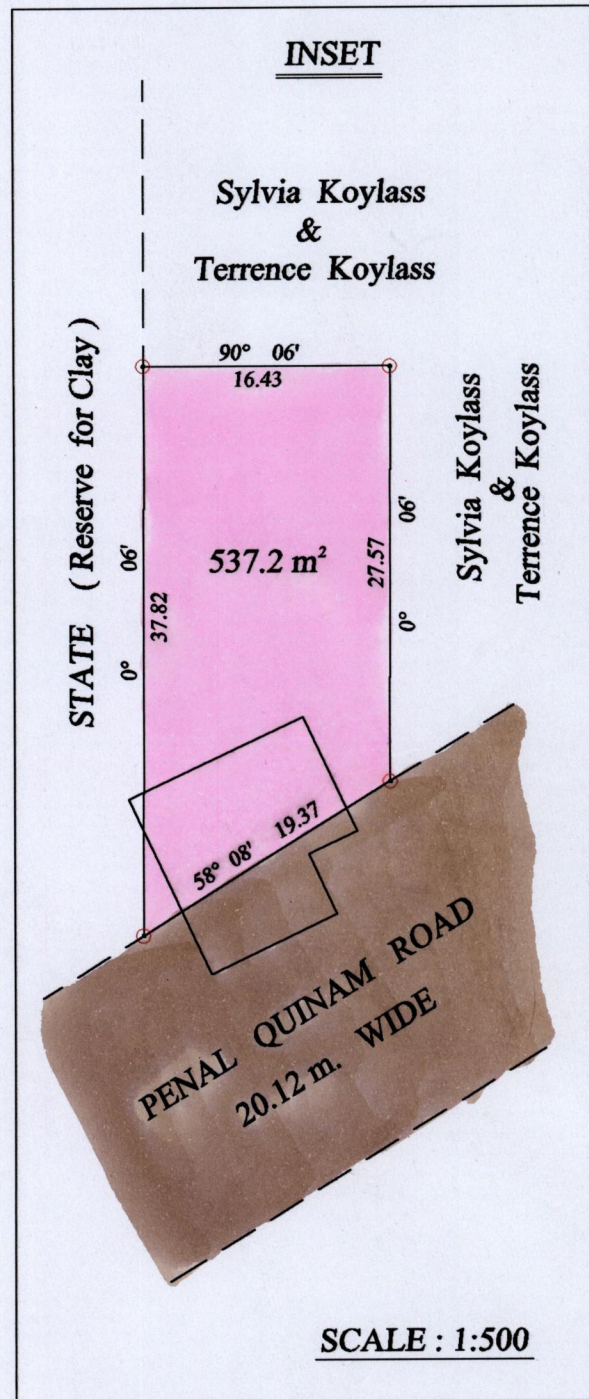
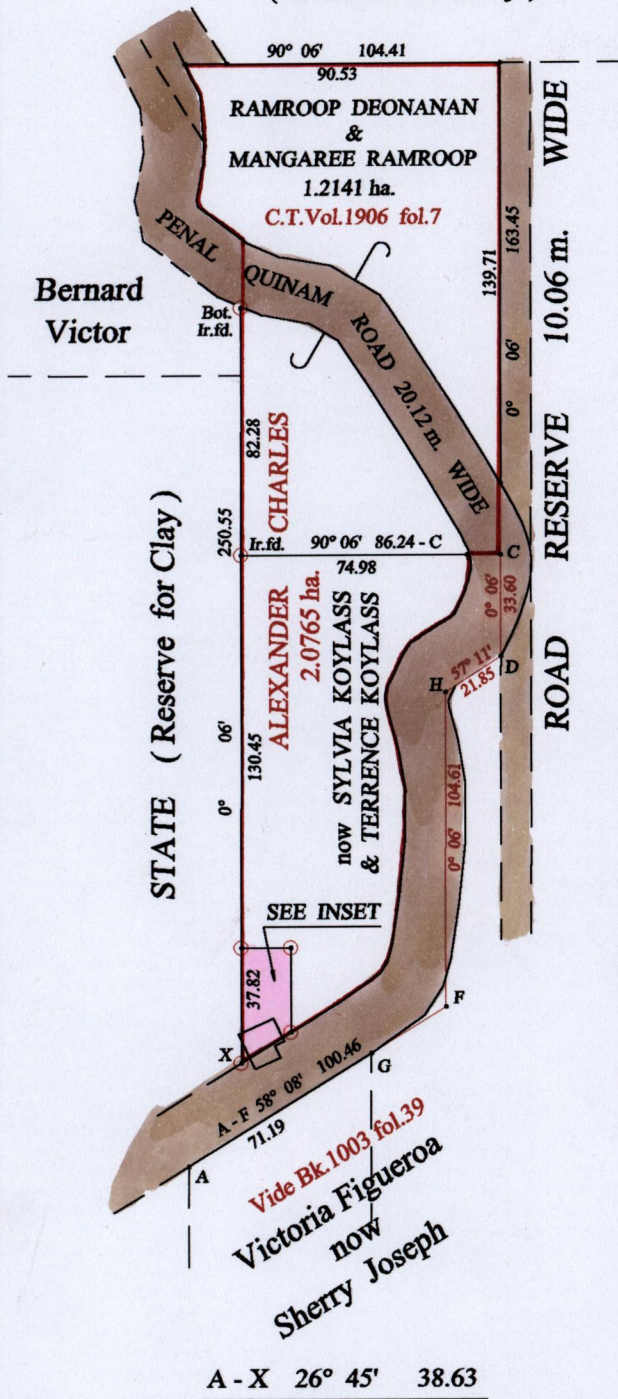


STATE
(Reserve for Clay)



Approved *[Signature]*
Director of Surveys

Vide Bk. 1014 fol. 4

○ Denotes Iron put except stated otherwise.

SCALE : 1:2500

Note: Bearings are cassini grid based on solar observations

Distances are in metres

PLAN of a Parcel of land coloured pink in the Ward of Siparia
Containing five hundred and thirty seven point two square metres
Surveyed by me, with due authority, in September 2002

In accordance with Regulation 25 (1) of the Land Surveyors Regulations 1998
I certify that this plan is correct.

Checked by *[Signature]* 13/1/04

Entered on Trinidad & Tobago Land Surveyor 22.05.2003

