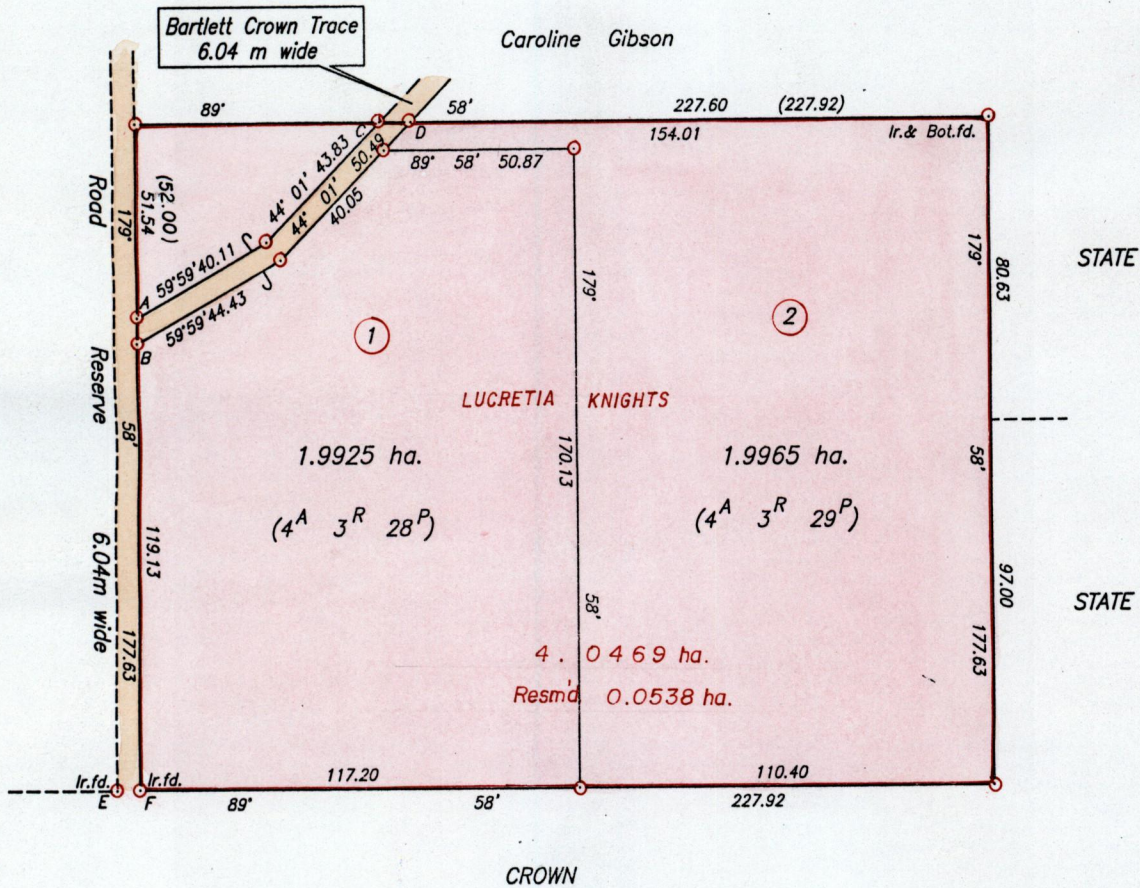
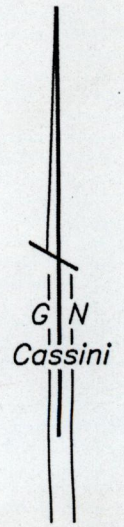


R.P.O. Vol. 499
C.T. Vol. 1665

Fol. 77
Fol. 249


Cadastral Sheet D.8.P. ^{34 D}/_{4/b}
Ward of Chaguanas
County of Caroni
Vide: Plan BE 31
Bk. 289 Fol. 336



Approved *[Signature]*
Director of Surveys
2004-3-25

SCALE 1/2000
Distances are in metres

○ Denotes Iron put except otherwise stated
Bearings are based on solar observations
Plan of 2 Parcels of land coloured pink in the Ward of Chaguanas
Containing together three point nine eight nine hectares
Surveyed by me, with due authority, in October 11th. 2002
In accordance with Regulation 25 (1) of the Land Surveyors' Regulations 1998,
I certify that this plan is correct.



Entered on *Ganesdath Ramcharitar, Sr.*
Checked by *[Signature]* Trinidad & Tobago Land Surveyor 11/4/2003