

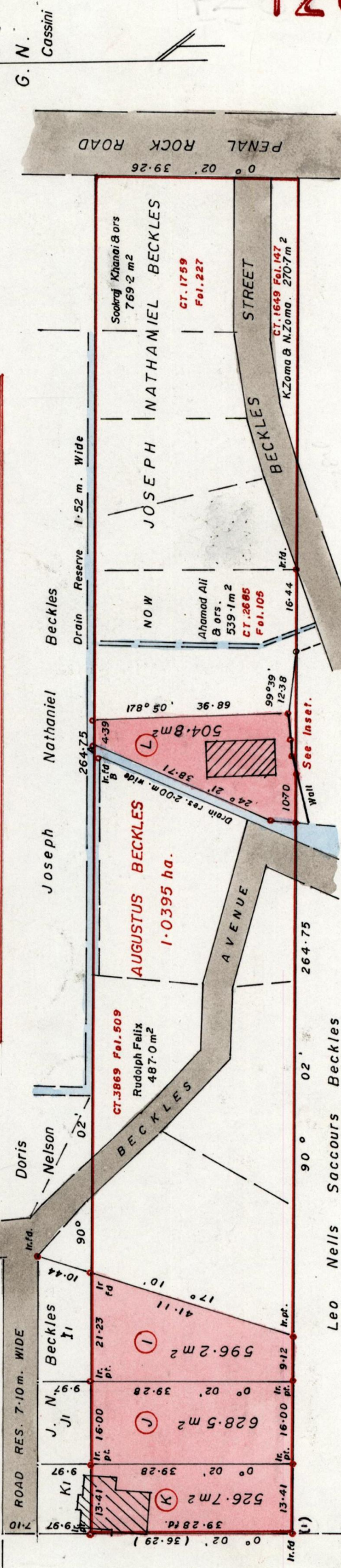
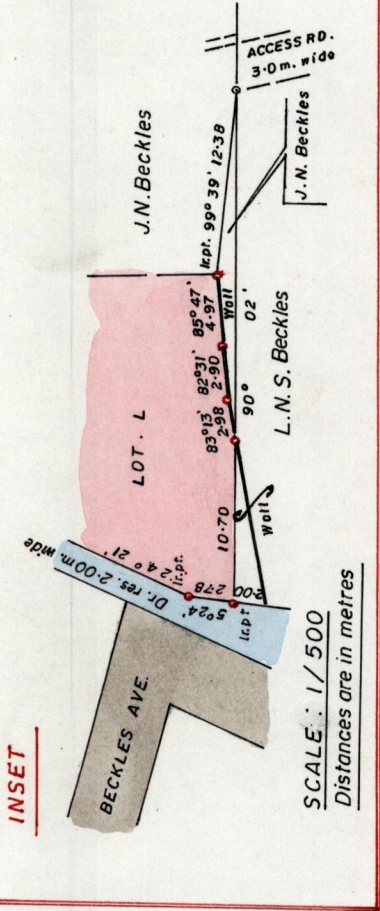
R.P.O. Vol. 83 Fol. 293
 C.T. Vol. 1302 Fol. 193

Vol. 4570 Fol. 77

Process ID# 65904
 FI. 56 & EC. 29
 BK. 18: 4 & 5

Cadastral Sheet G.13.J.
 63F. / 3/a

Ward of Siparia
 County of St. Patrick



1433 : 124.
 1395 : 150
 1128 : 27

SCALE: 1/1000
 Distances are in metres



Approved
 Director of Surveys
 2007.12

(1) - 669003.16
 1124 194.46
 495 84.

To obtain compass bearings subtract 2 minutes

Plan of 4 parcels of land coloured pink in the Ward of Siparia
 Containing together two thousand two hundred and fifty six point two square metres
 Surveyed by me, with due authority in November 1999
 In accordance with Rule 25(1) of the Land Surveyors' Regulations 1998,
 I certify that this plan is correct.

Checked by M.W. 01.14
 Entered O.M.S. 23-05-2013

Arnold Ramon-Fortune T.T.L.S. A.R.F.S.
 Land Surveyor, Trinidad & Tobago
 31st March 2000

1287 98

80


Original Bk 918:51

I - Vol. 4570 Fol. 83 Junior & Geeta Anita Pollonais

J - Vol 4823 Fol. 403 EVERLY BHIKARRY

K -

L -



-4 APR 2000
Lands and
Surveys
Division