

1287

888

Process ID# 65890

R.P.O. Vol. 2 Fol. 462

C.T. Vol. 1149 Fol. 193

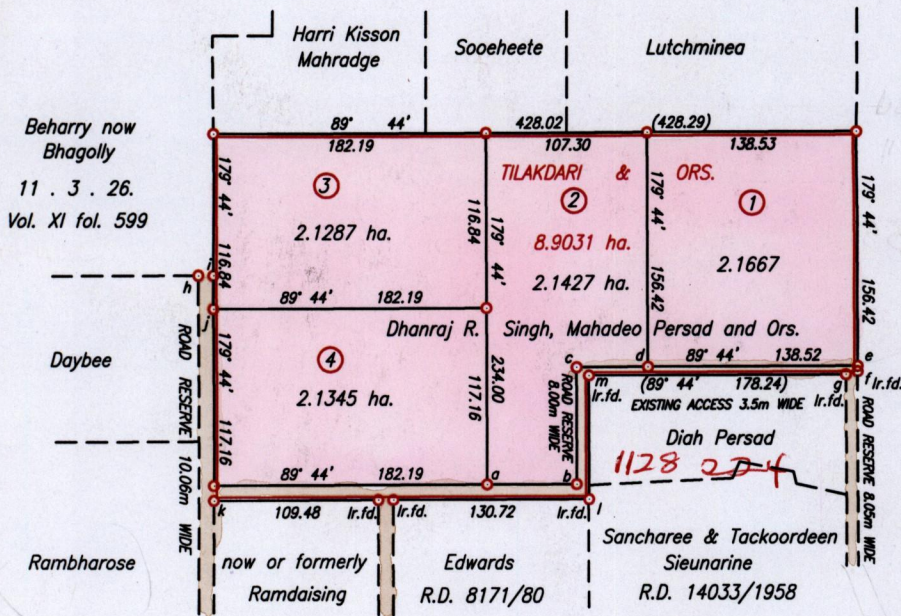
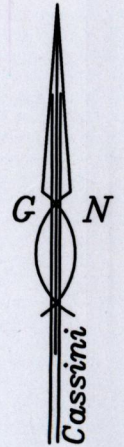
Bk.327 Fol.130

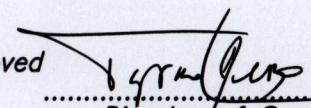
Vol. 4155 Fol. 167

Cadastral Sheet H.1.1. 54F
2/c

Ward of Ortoire

County of Victoria



Approved 
 Director of Surveys
 2003.11.26

Station	Bearing	Distance	Station
a	89° 44'	59.85	b
c	179° 44'	77.58	b
c	89° 44'	47.45	d
e	179° 44'	3.50	f
g	89° 44'	8.05	f
h	89° 44'	10.06	i
i	179° 44'	22.28	j
k	89° 44'	250.05	l
l	359° 44'	82.14	m
m	89° 44'	170.05	g

SCALE 1/5000

Distances are in metres

o Denotes Iron put unless otherwise stated


PLAN of 4 Parcels of land coloured pink in the Ward of Ortoire


Containing together eight point five seven two six hectares


Surveyed by me with due authority on December 27th 2001

In accordance with Regulation 25 (1) of the Land Surveyors' Regulations 1998,

I certify that this plan is correct.

Checked by  29/10/03

Entered on 



Trinidad & Tobago Land Surveyor ..15th April 2003

1. - Vol. 4755 Fol. 179 Mahadeo Persad, Harold Seunarine,
Roopnarine Singh & Ors.
2. - Vol. 4755 Fol. 181 Mahadeo Persad, Harold Seunarine,
Roopnarine Singh & Ors.
3. - Vol. 4755 Fol. 183 Mahadeo Persad, Harold Seunarine,
Roopnarine Singh and Ors.
4. - Vol. 4755 Fol. 185 Mahadeo Persad, Harold Seunarine,
Roopnarine Singh & Ors.

30 OCT 2003
Lands and
Surveys
Division

1279/181