
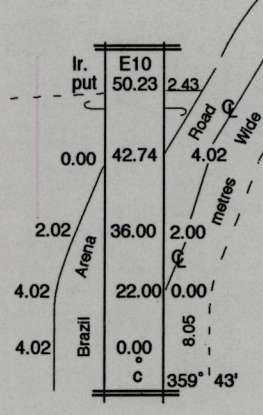
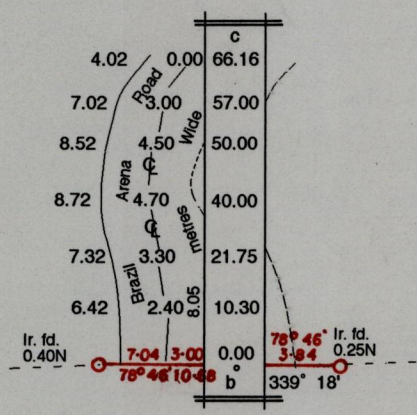
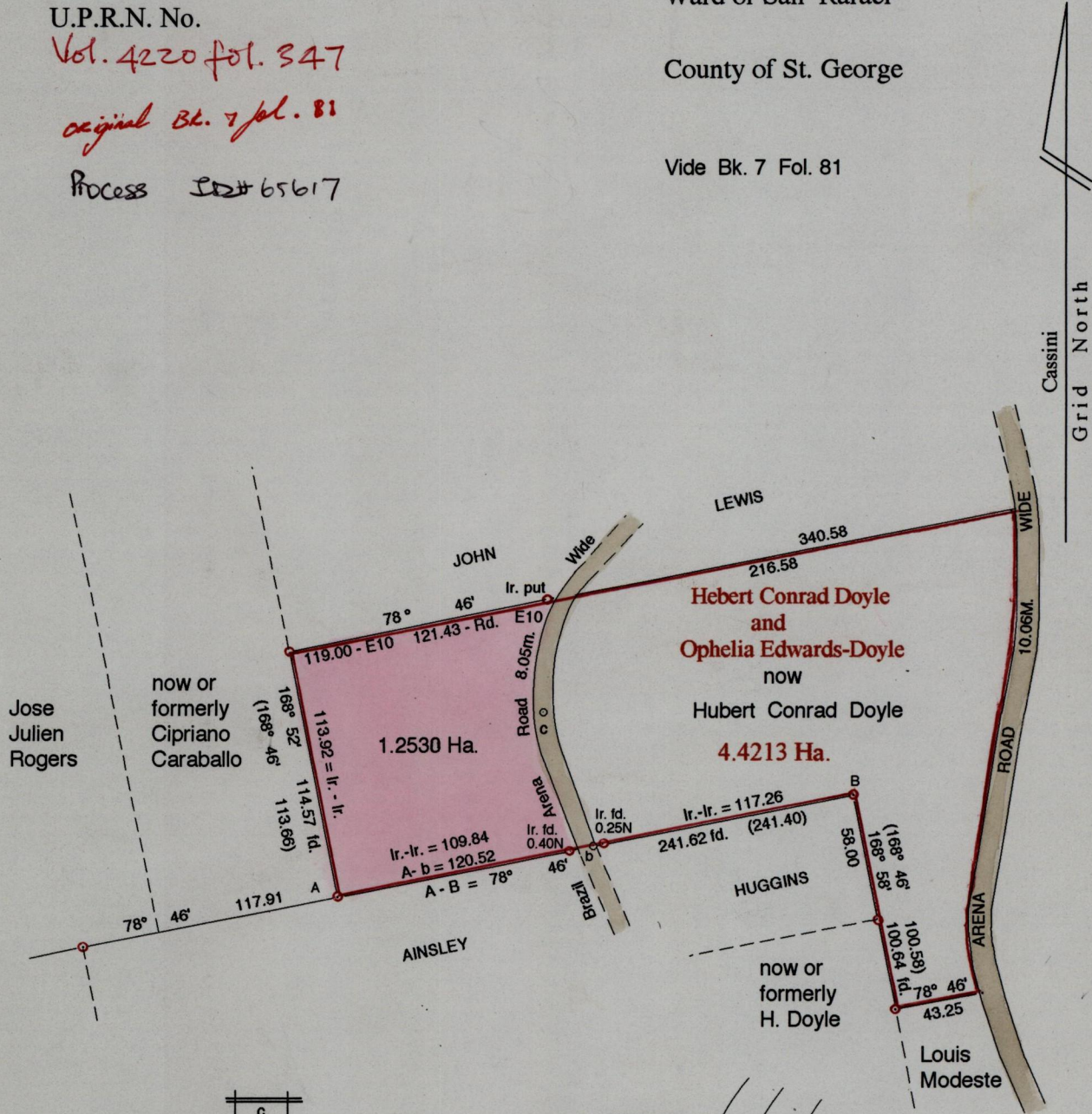


U.P.R.N. No.
 Vol. 4220 fol. 347
 original Bk. 7 fol. 81
 Process ID# 65617

Ward of San Rafael
 County of St. George
 Vide Bk. 7 Fol. 81



Approved *[Signature]*
 Director of Surveys 1.9.2000

Stedson Johnson
 SCALE 1:3000

Bearings are Cassini Grid based on Solar Obs.
 To obtain compass bearings add /subtract minutes

Distances are in metres
 ○ Denotes Iron Found unless otherwise stated

PLAN of a Parcel of land coloured pink in the Ward of San Rafael
 Containing one point two five three zero hectares
 Surveyed by me, with due authority, in September 1999
 In accordance with rule 25 (1) of the Land Surveyors' Regulations 1998
 I certify that this plan is correct.

Checked by *[Signature]*
 Entered on 24F/10/04 Trinidad & Tobago Land Surveyor 10th July 2000
 ENTERED: *[Signature]*