

1287

77

Process ID# 65800

REMAINING PORTION

R.P.O. Vol. 1415 Fol. 109


Cadastral Sheet B.17.B. & F. 13F
3/a

C.T. Vol. 2276 Fol. 91

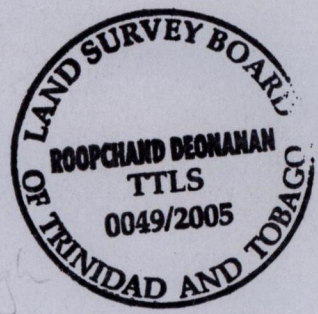
Ward of St.Anns
County of St.George

Original Rk 1211: 140
Vide Plan AM 61

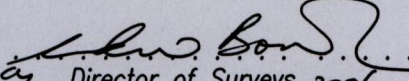
Vol. 5033 Fol. 233



669647.99
1180726.83

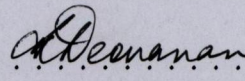


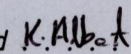
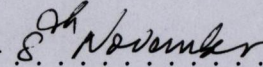
Baldeo Goorie Singh

Approved 
Director of Surveys 2006.1.31

SCALE 1:500
Distances are in Metres

This is a true copy of a diagram of a Parcel of land in the Ward of St.Anns Containing six hundred and fifty nine point nine square metres originally transferred to ALWINCO INVESTMENTS LIMITED, showing a portion coloured pink and containing two hundred and sixty six point seven square metres being the remainder after one previous transfer of a portion of the land.
In accordance with Regulation 25(1) of the Land Surveyors' Regulations 1998, I certify that this plan is correct.

Checked by  26/1/06

Entered  5-7-2013
Trinidad & Tobago Land Surveyor  26th November 2005
PATH = EV700 D:\Drawings05\ALL.dwg