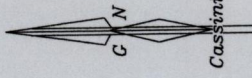



Cadastral Sheet D.2.D  $\frac{23F}{4/a}$   
 Ward of Cunupia  
 County of Caroni  
Warren

1287

75

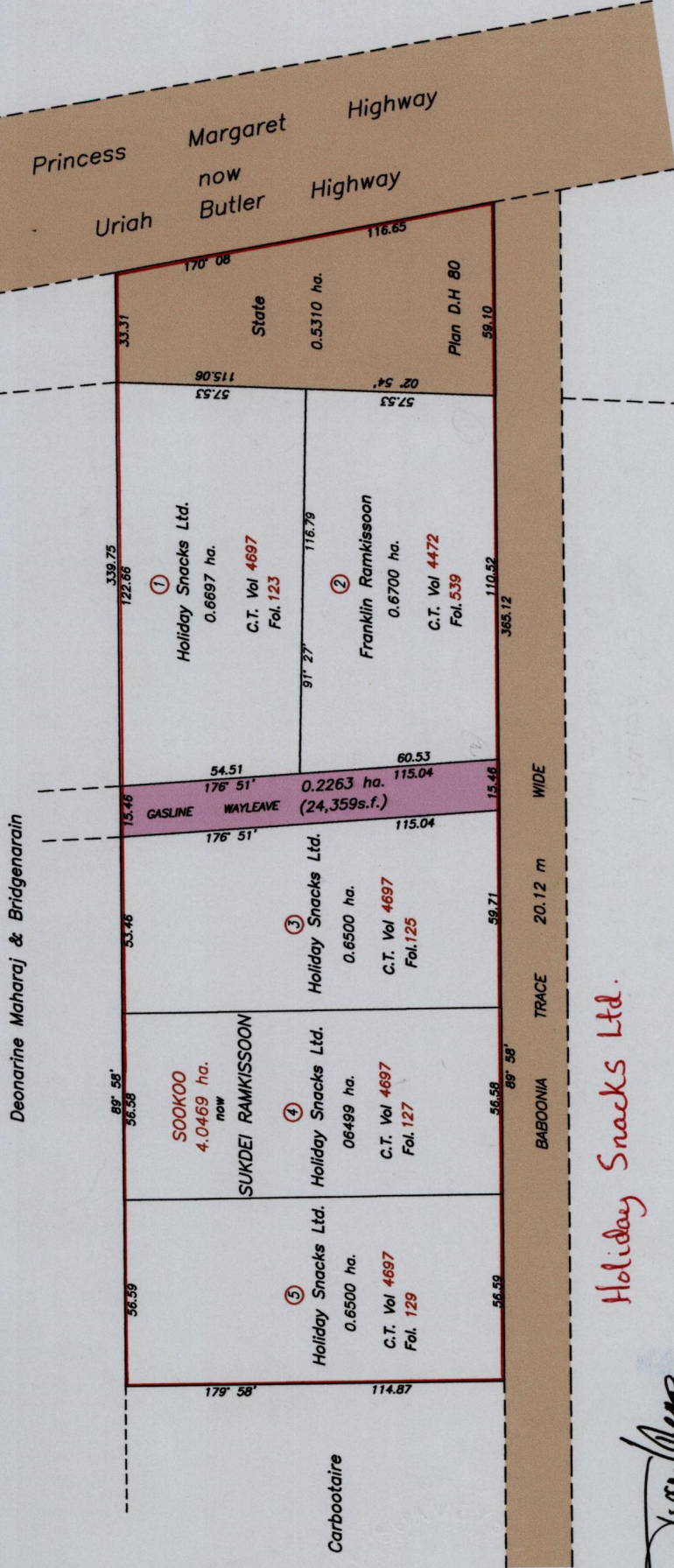


REMAINING PORTION PLAN

Vol. 4940 Fol. 83

R.P.O. Vol 28 Fol 547  
 C.T. Vol 456 Fol 671

Process ID# 65798



Bk. 76:200  
 Bk. 1280:214

SCALE 1/2000

Distances are in metres

*Winston Ramcharan*

Trinidad & Tobago Land Surveyor... 7<sup>th</sup> March 2007

Holiday Snacks Ltd.

Approved *[Signature]*  
 Director of Surveys  
 2007-03-28

Bearings are Cassini Grid based on Solar Observations

This is a true copy of a diagram of four point zero four six nine hectares originally transferred to Sookoo showing a portion coloured pink and containing zero point two six three hectares being the remainder after (5) five previous transfers and one (1) acquisition of other portions of the land. In accordance with Regulation 25 (1) of the Land Surveyors' Regulations 1998, I certify that this plan is correct.

Checked by *[Signature]* 19/3/07

Entered on C.M.S. 05.12.2007