

1287

1287

7

R.P.O. Vol. 44 Fol. 620  
C.T. Vol. 4099 Fol. 507  
Vol. 4369 Fol. 465  
U.P.R.N. No.

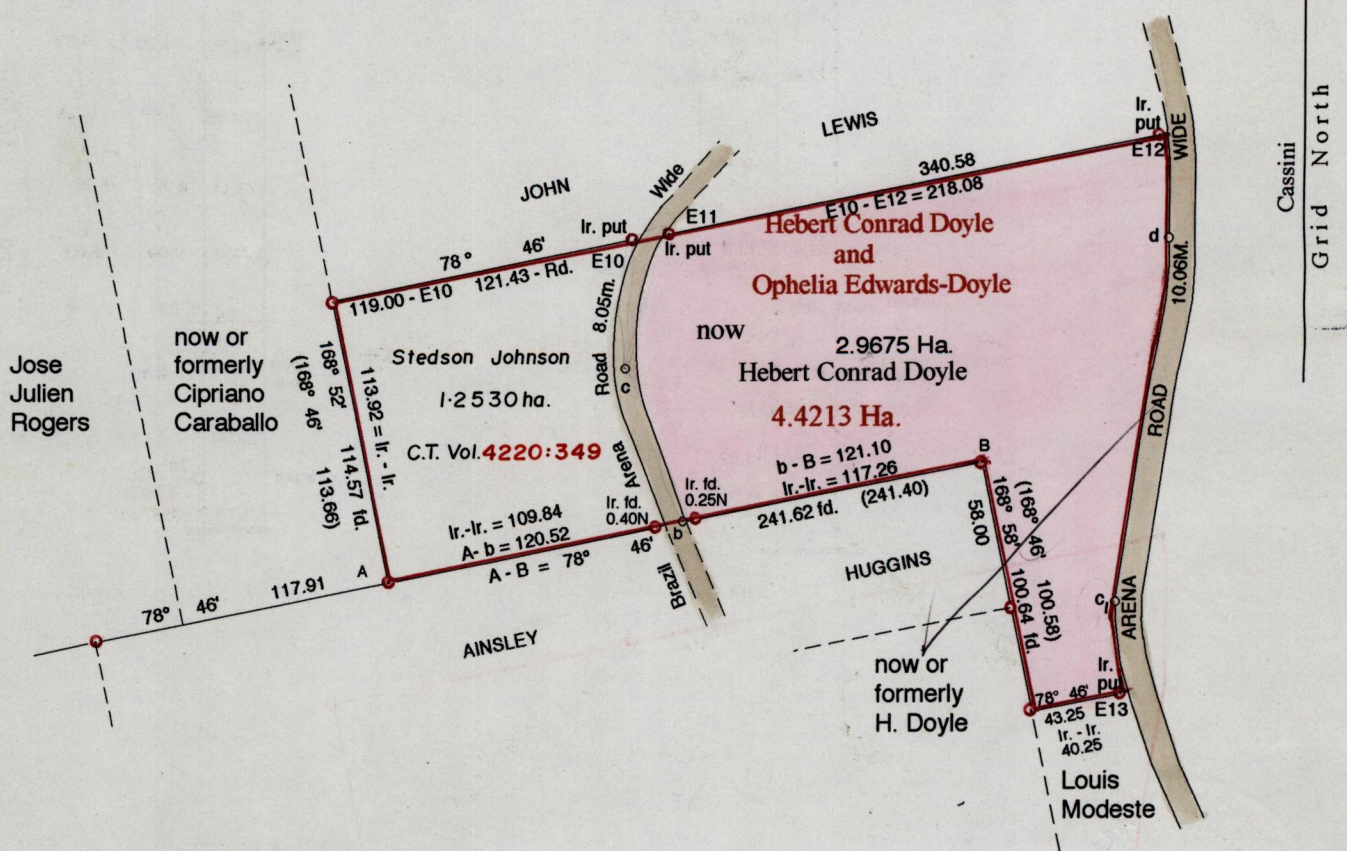
Cadastral Sheet D.5.F 24F  
4/d

Ward of San Rafael

County of St. George

Process SDH65601

Vide Bk. 7 Fol. 81




Approved *[Signature]*  
Director of Surveys  
2001.9.18

*Anne Marie Phillip*  
SCALE 1:3000

Bearings are Cassini Grid based on Solar Obs.  
To obtain compass bearings add ~~subtract~~ 10 minutes

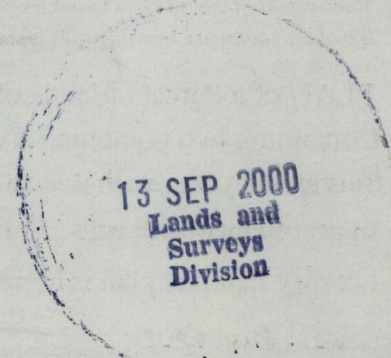
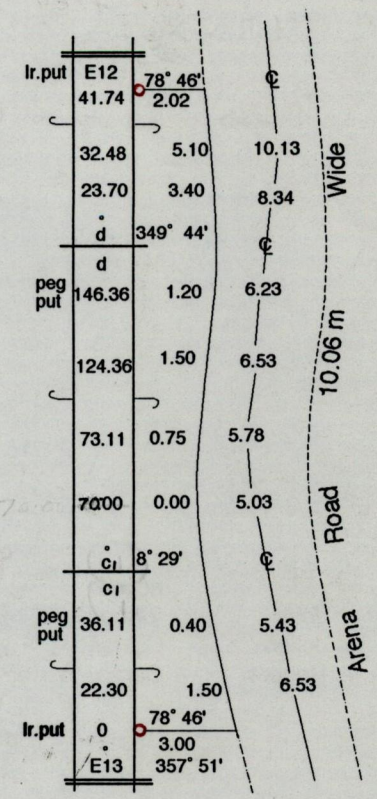
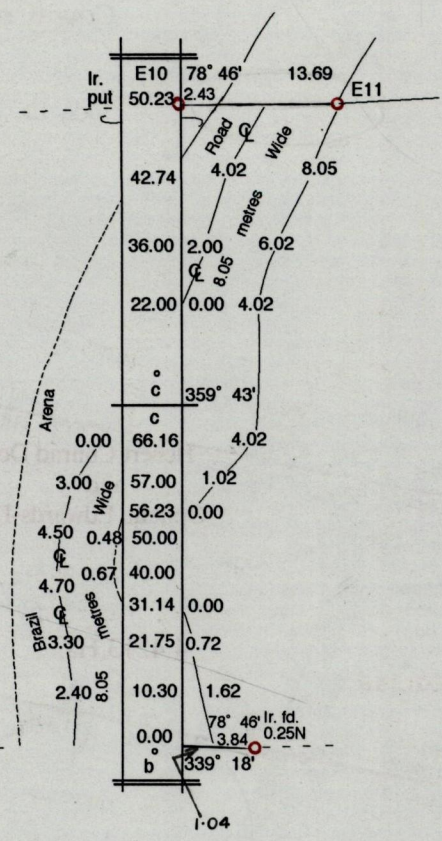
Distances are in metres  
● Denotes Iron Found unless otherwise stated

PLAN of a Parcel of land coloured pink in the Ward of San Rafael  
Containing two point nine six seven five hectares  
Surveyed by me, with due authority, in September 1999  
In accordance with rule 25 (1) of the Land Surveyors' Regulations 1998  
I certify that this plan is correct.



Checked by *[Signature]* 2001.09.17  
Entered on 24F/10 Trinidad & Tobago Land Surveyor *[Signature]* 5th September 2000  
*[Signature]* 1/24

1581



13 SEP 2000  
Lands and  
Surveys  
Division

1267/112