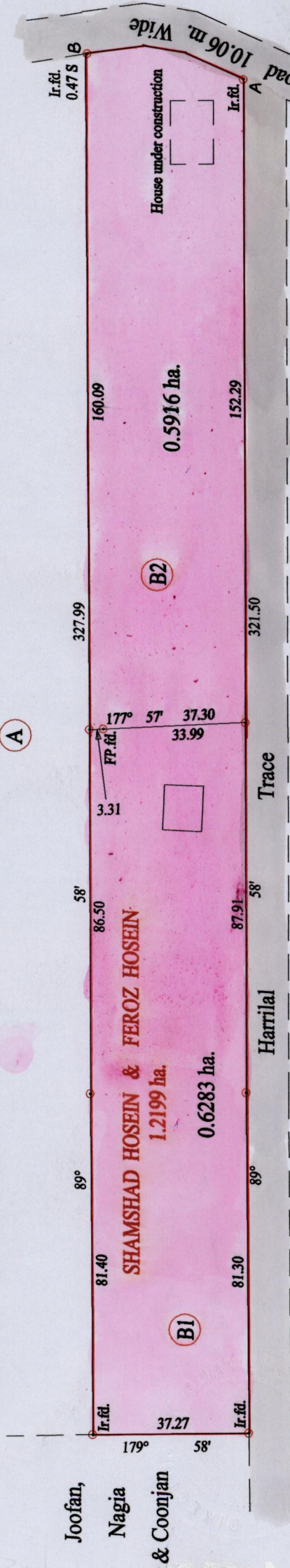


R.P.O. Vol. 85 Fol. 327
 C.T. Vol. 4459 Fol. 403
 Vol. 4892 fol. 167

Process ID# 65733

Ward of Savana Grande
 County of Victoria
 Cadastral Sheet (G.14.D) 64.D.
 2/b



Approved: *[Signature]*
 Director of Surveys

2006.9.20

○ Denotes Iron put except stated otherwise.

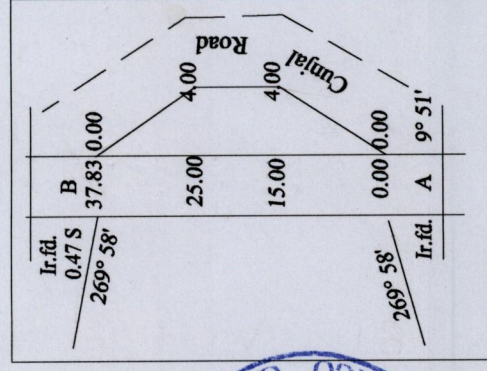

Note: Bearings are cassini grid based on solar observations Distances are in metres
 PLAN of 2 Parcels of land coloured pink in the Ward of Savana Grande
 Containing together one point two one nine nine hectare
 Surveyed by me, with due authority, in June 2004
 In accordance with Regulation 25 (1) of the Land Surveyors' Regulation 1998,
 I certify that this plan is correct.

Checked by *[Signature]*

Entered on C.M.S. Bk. 24-2013 Trinidad & Tobago Land Surveyor 3.02

Vide Bk.935 fol.240

SCALE : 1:1250




1287

GN

CASSINI

69

1375/75



B1 - Vol. 4892 Fol. 173

B2 - Vol. 4892 Fol. 175

ЗНАМЕНАТОРСКОЕ ПОСЕЛЕНИЕ
1991 г.

1381

03