

1287 1287

688

REMAINING PORTION

Process ID# 65725


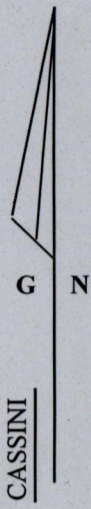
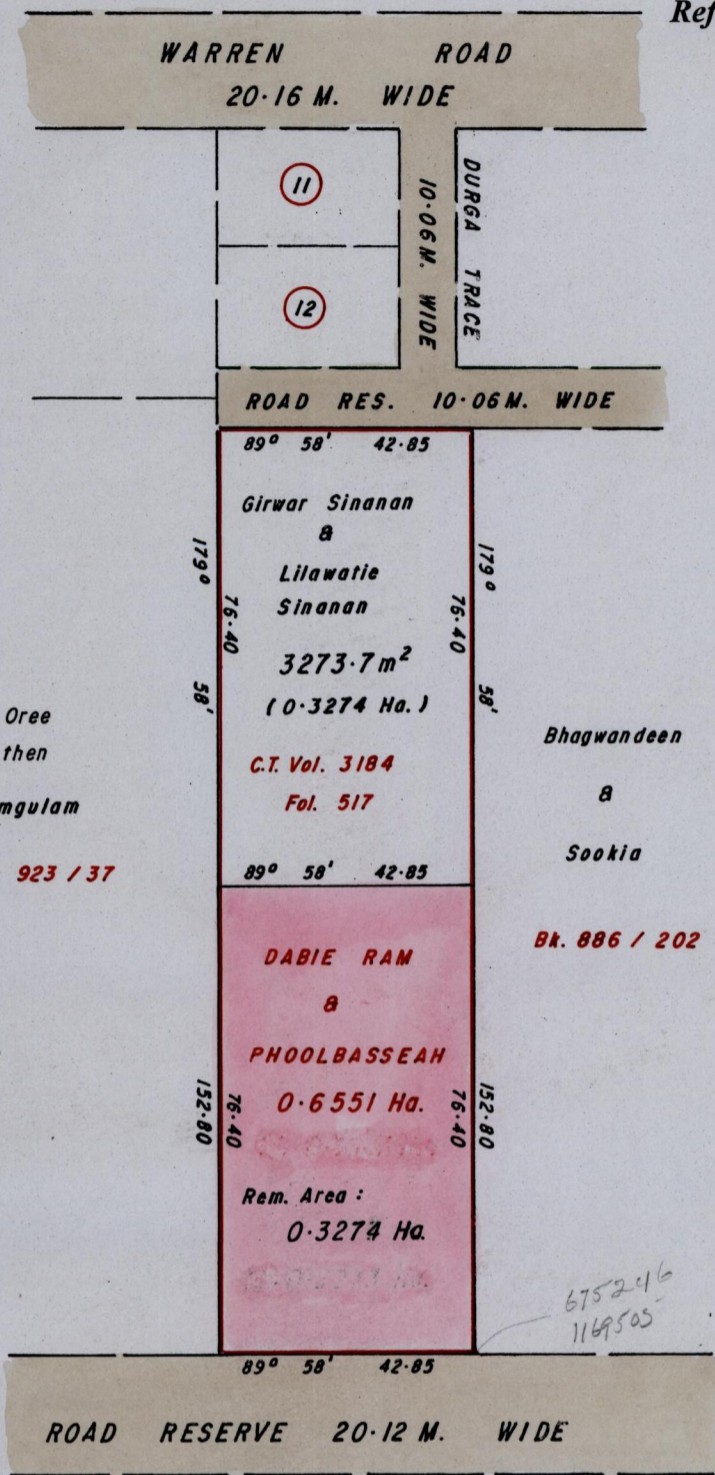
R.P.O. Vol. 28 Fol. 181

C.T. Vol. 1161 Fol. 231

Vol. 4882 Fol. 377

Ward of Cunupia
County of Caroni
Cadastral Sheet 24D, D.3.A.
3/a

Ref. Bk. 886 / 200
Bk. 1179 / 130



Approved [Signature]
Director of Surveys
2006-12-11

Note: To Obtain compass bearings add/subtract minutes

SCALE 1/1250
Distances are in METRES

This is a true copy of a diagram of zero point six five five one hectare originally transferred to DABIE RAM AND PHOOLBASSEAH showing a portion coloured pink and containing zero point three two seven four hectare being the remainder after one previous transfer of another portion of the land.
Prepared by me, with due authority, in August 2006
In accordance with Regulation 25[1] of the Land Surveyors' Regulations 1998,
I certify that this plan correct.

Checked by [Signature] [Signature]
Entered [Signature] Trinidad and Tobago Land Surveyor [Signature] 2006