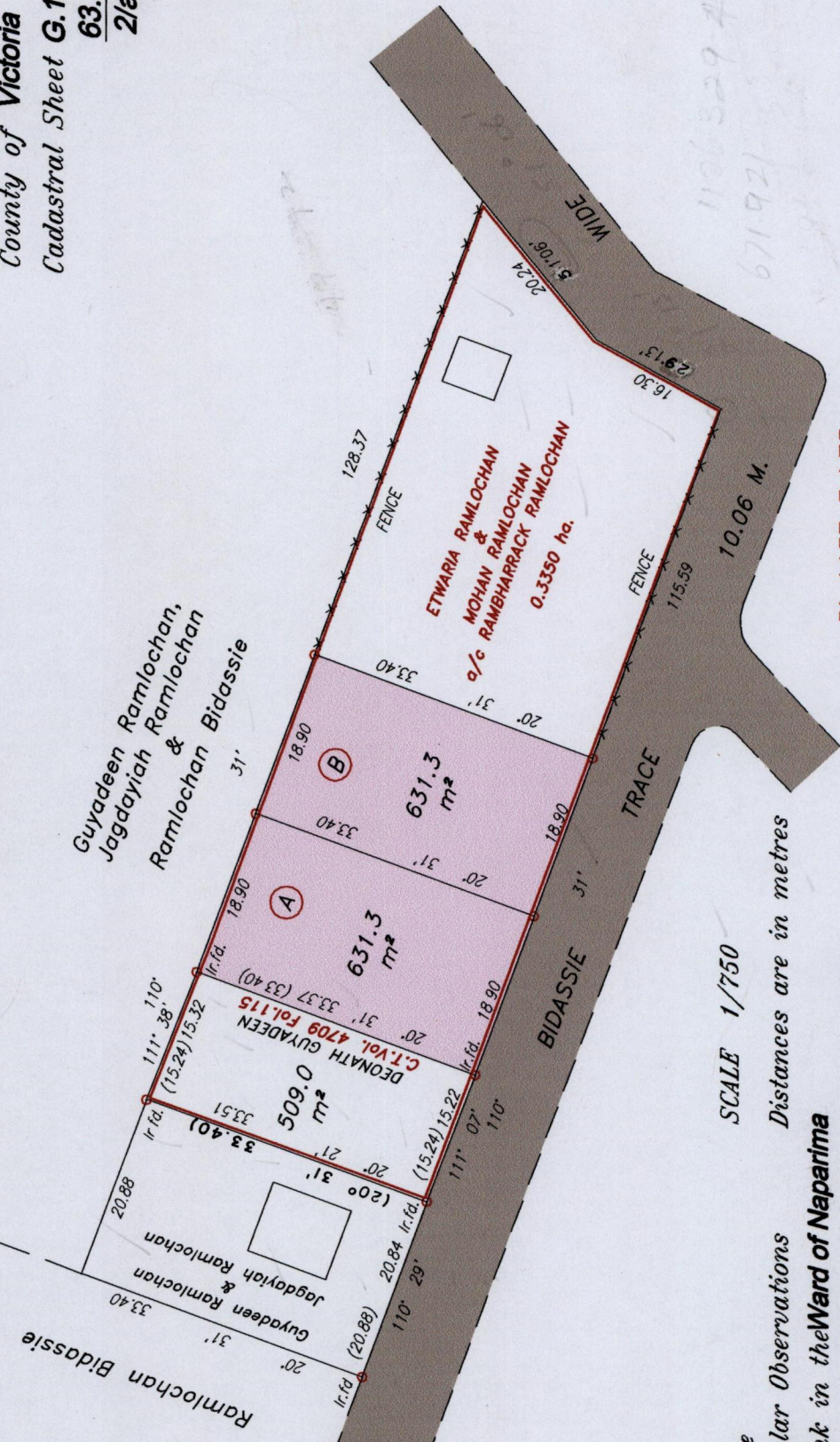
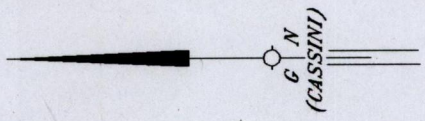


Ward of Naparima
County of Victoria
Cadastral Sheet G.13. C.
63.F.
2/a



R.P.O. Vol. 236 Fol. 605
C.T. Vol. 3869 Fol. 513

U.P.I.N No.
Vol. 4863 Fol. 331

Process SD# 65722

Approved: *[Signature]*
Director of Surveys
2006/12/07

• Denotes Iron put except stated otherwise
Bearings are Cassini Grid based on Solar Observations
Distances are in metres


Plan of 2 Parcels of land coloured pink in the Ward of Naparima
Containing together one thousand two hundred and sixty two point six square metres

Surveyed by me, with due authority, in March 2006
In accordance with Regulation 25 (1) of the Land Surveyors' Regulations 1998,
I certify that this plan is correct.

Checked by: *[Signature]* 27/11/06

Entered by: *[Signature]* 28.05.2006
Trinidad & Tobago Land Surveyor

Bk. 1137 Fol. 73
Bk. 1233 Fol. 50 Q19



Original Bk 1233:50

A - Vol. 4863 fol. 337 Deodath Dale Ramphal

B - Vol. 4863 fol. 345