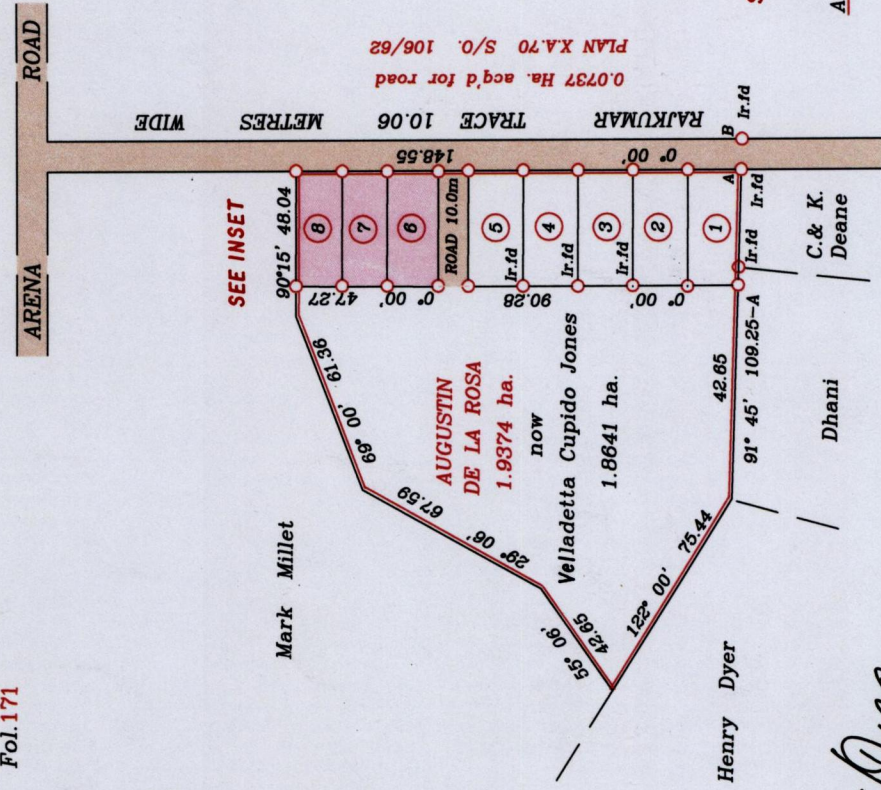


Vol 1946 fol 149
 R.P.O. Vol.7 Fol.369
 C.T. Vol.2865 Fol.171

Process No# 65652



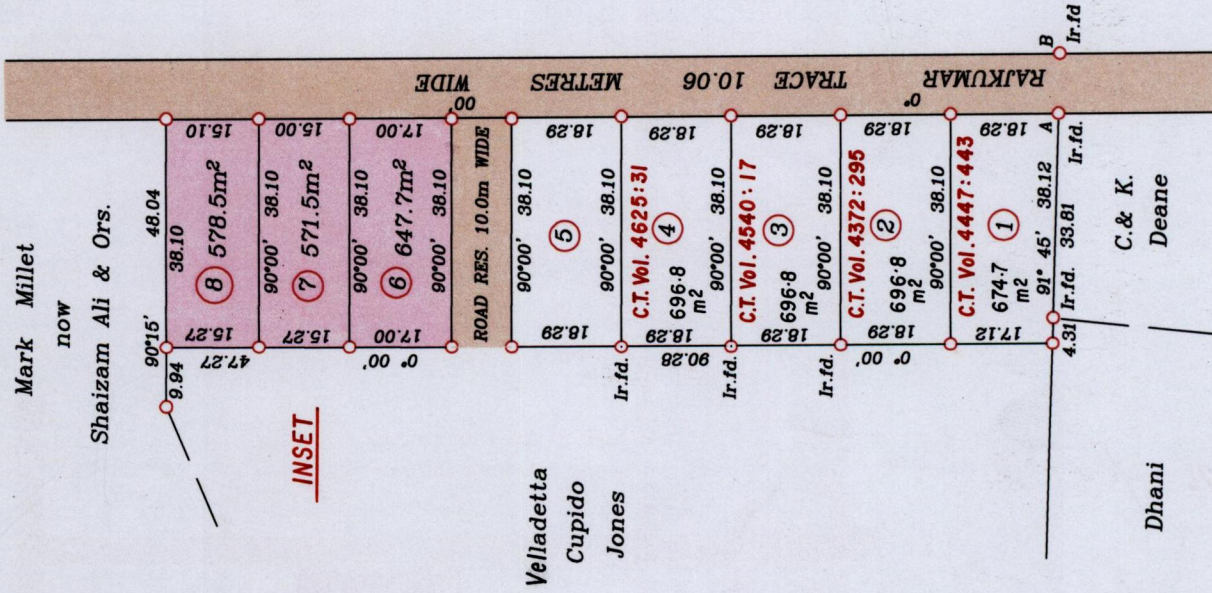
Approved: *[Signature]*
 Director of Surveys
 2008.12.04

• Denotes Iron put unless otherwise stated
 Bearings based on solar observations

PLAN of 3 parcels of land coloured pink in the Ward of Montserrat Containing together one thousand seven hundred and ninety-seven point seven square metres Surveyed by me, with due authority, in September 2005 In accordance with Regulation 25 (1) of the Land Surveyors' Regulations 1998, I certify that this plan is correct.

Checked by: *[Signature]*
 Entered on QMS 26-04-2005 Trinidad & Tobago Land Surveyor.....28th October.....2006
[Signature]

Cadastral Sheet D.13.A 34D
 3/c
 Ward of Montserrat
 County of Caroni




SCALE: 1 / 1250

1287
 62

5

6

7 - Vol 4946 fol 155



1375/198