

R.P.O. Vol. 18

Fol. 1

C.T. Vol. 514

Fol. 597

U.P.R.N. No.

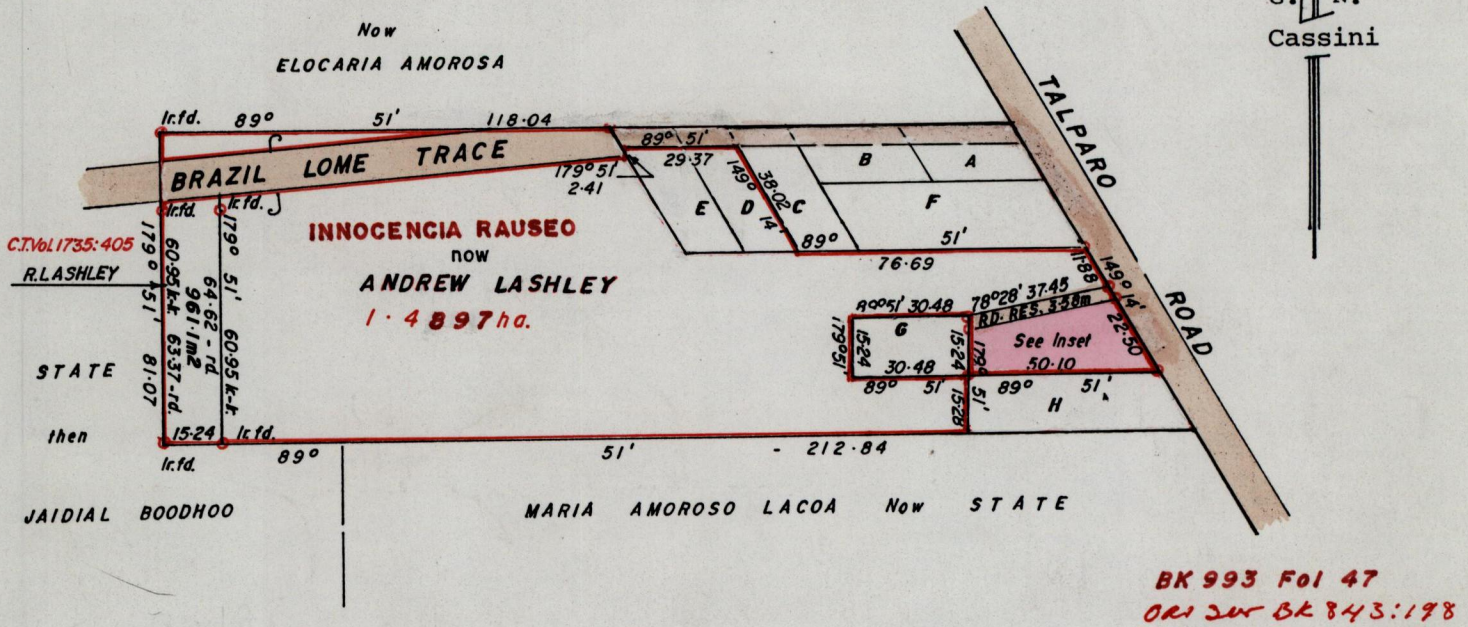
Vol. 4273 fol. 389

1287

6


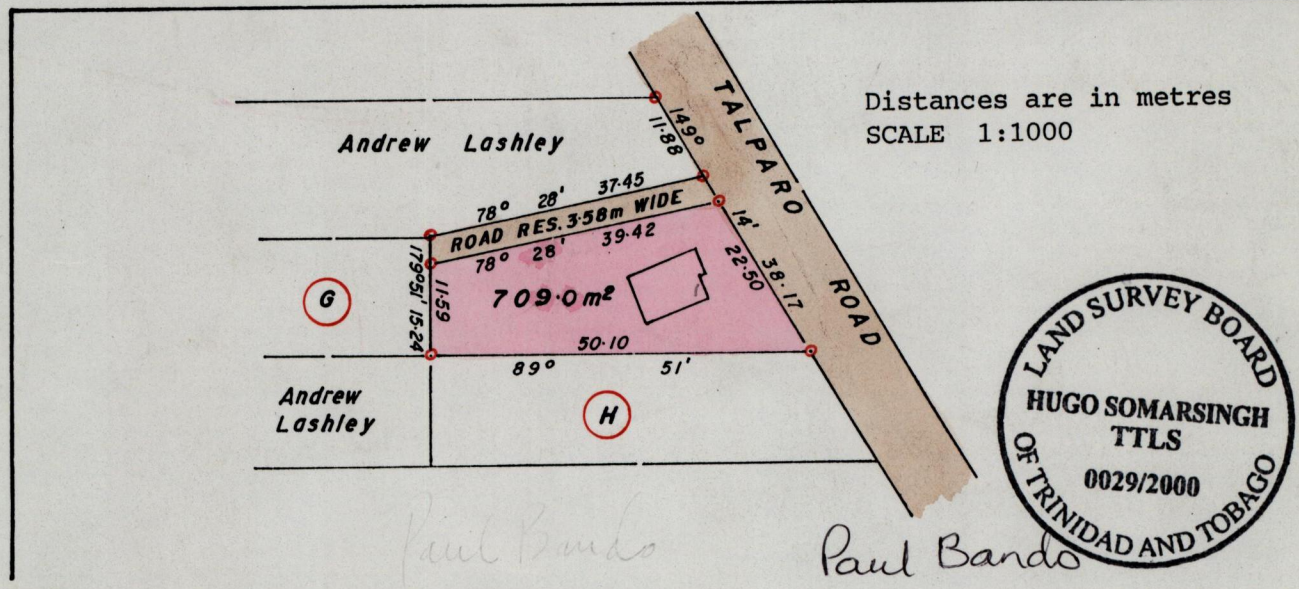
Cadastral Sheet (D.5.E) 24 F / 4/c
Ward of San Rafael
County of St. George

Process ID# 65586



G. N. Cassini

INSET



Approved *[Signature]*
Director of Surveys 2000.11.22

Denotes iron put except stated.
SCALE:- 1:2000
Distances are in metres

Note: To obtain compass bearings add/subtract 09 minutes

PLAN of a Parcel of land coloured pink in the Ward of San Rafael

Containing seven hundred and nine point zero square metres

Surveyed by me, with due authority in February 1986 for

In accordance with Rule 25 (1) of the Land Surveyors' Regulations 1998, I certify that this plan is correct.

Checked by *[Signature]* 24.11.21

[Signature]

Entered on *[Signature]*

Trinidad & Tobago Land Surveyor 23rd May 2000

ENTERED ON CMIS *[Signature]*