

R.P.O. Vol. 76 Fol. 373
 C.T. Vol. 3259 Fol. 227

Vol. 4980 Fol. 525

Process ID # 65640

Roopchand
 &
 Rajoo Sookram

Lot 3
 2.0236 Ha.
 1.3420 Ha.

HAROLD RAMDHAN
 &
 MERLE RAMDHAN

Buddhi Management Limited

Approved: *[Signature]*
 Director of Surveys
 2007.11.14

Bearings are Cassini Grid based on Solar Observations

This is a true copy of a diagram of two point zero two three six hectares originally transferred to Harold Ramdhan and Merle Ramdhan, showing a portion coloured pink and containing one point three four two zero hectares being the remainder after thirteen previous transfers of another portion of the land.

In accordance with Regulation 25 (1) of the Land Surveyors' Regulations 1998,

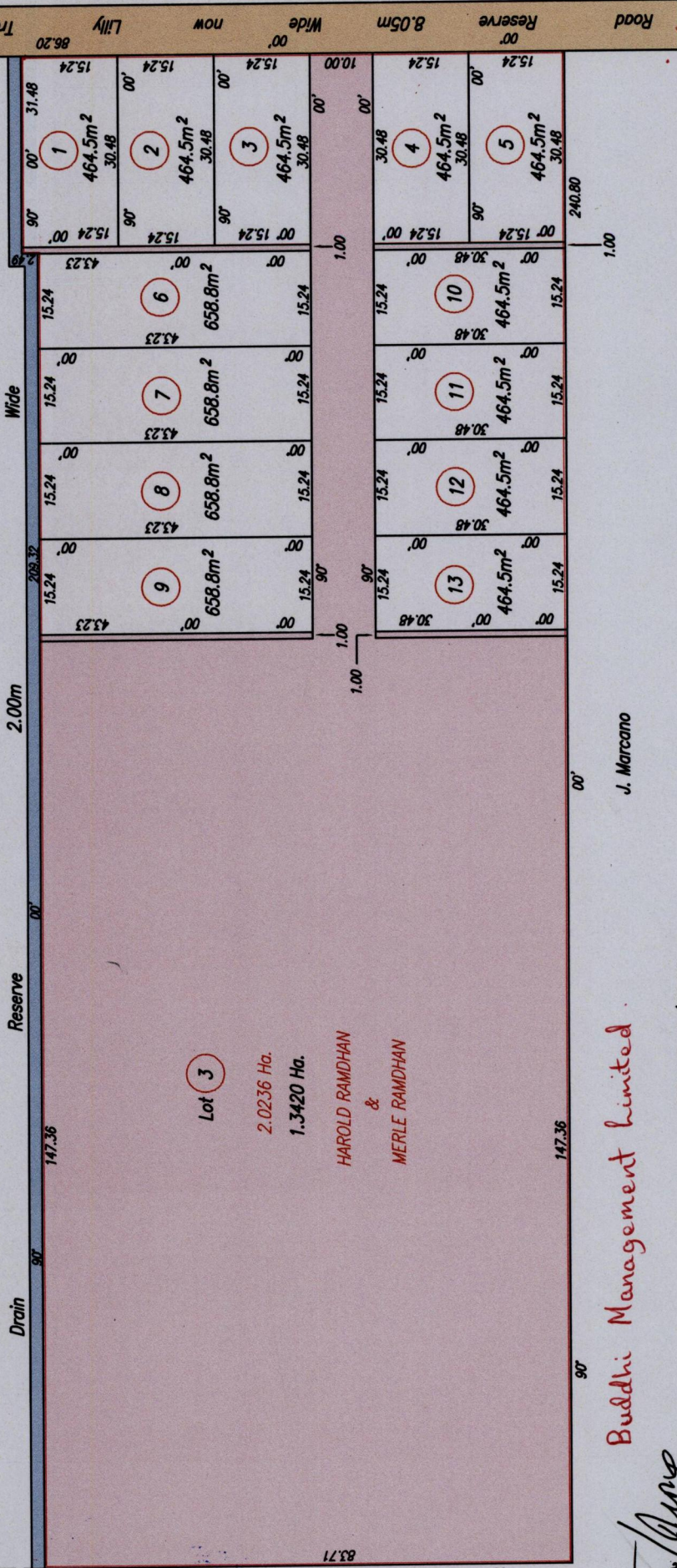
I certify that this plan is correct.

Entered on

Checked by: *[Signature]* 7/11/07 Trinidad & Tobago Land Surveyor 2007


REMAINING PORTION

2

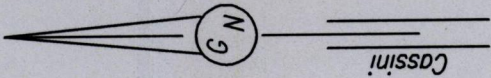


J. Marciano

SCALE 1/1000
 Distances are in metres



73B
 Cadastral Sheet G.17.D. 1/b
 Ward of Siparia
 County of St. Patrick



1287

57

Ref. Bk. 1163/54 Original
 Bk. 1197/146
 10289