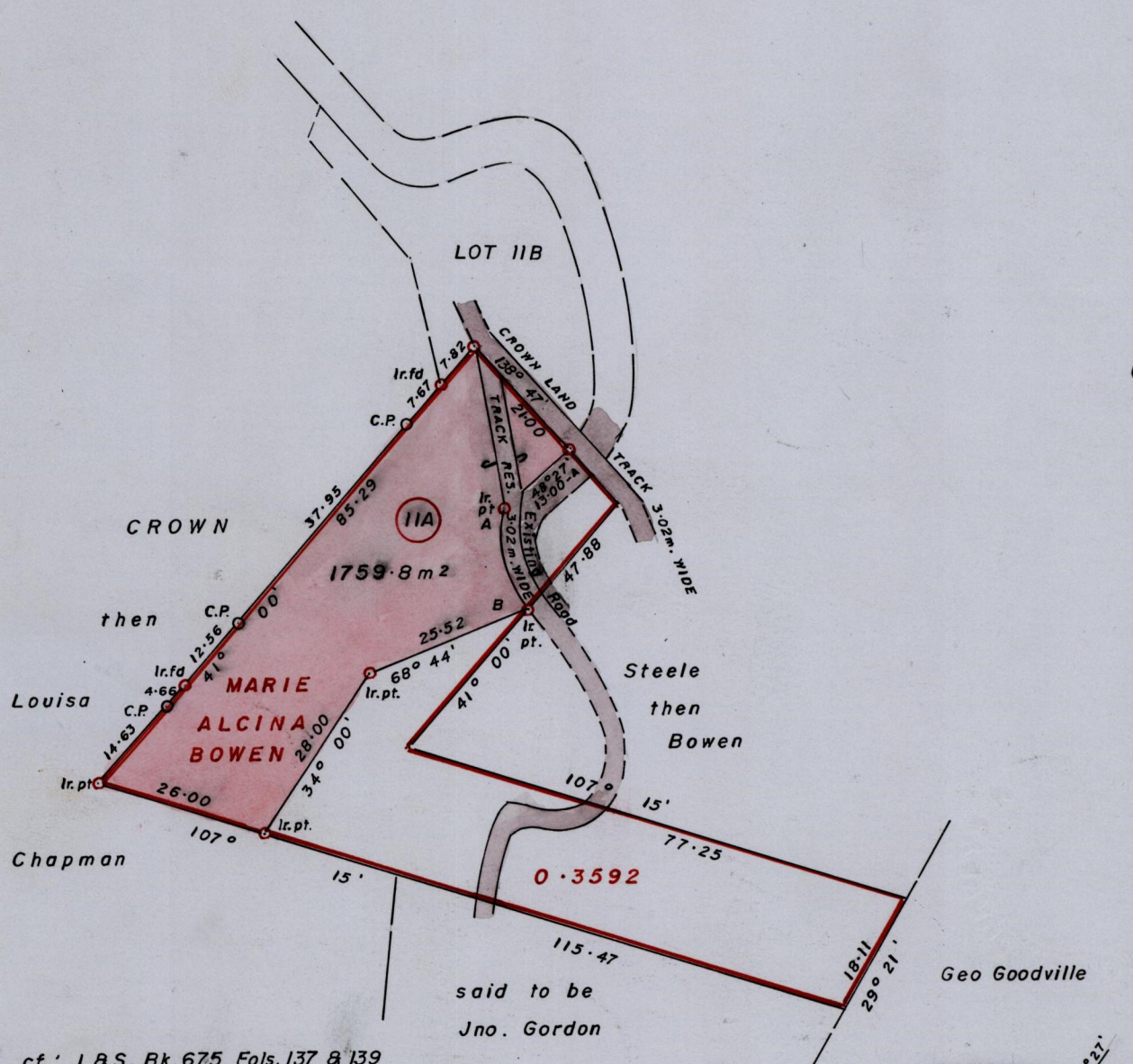


Process ID# 65632
 R.P.O. Vol. 95 Fol. 397
 C.T. Vol. Fol.
 Vol. 4970 Fol. 501

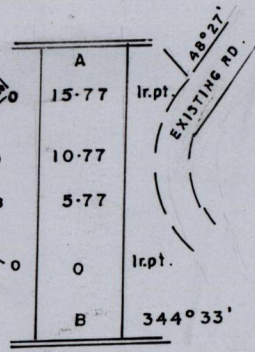

Ward of St. Anns
 County of St. George
 Cadastral Sheet A.20.B. $\frac{13D \& 23A}{2/d}$



cf: L&S. Bk. 675 Fols. 137 & 139

NOTE: Lot IIA to be amalgamated with Lot IIB

Approved
[Signature]
 Director of Surveys
 2007-7-27



Andrew Bowen & Wayne Smart

SCALE: 1/1000

C.P. = Concrete Post

Note: To obtain compass bearings subtract 3 minutes.

Distances are in metres

PLAN of a Parcel of land coloured pink in the Ward of St. Anns
 Containing one thousand seven hundred and fifty nine point eight square metres.
 Surveyed by me with due authority in November 2003
 In accordance with Reg 25(1) of the Land Surveyors' Regulations 1998,
 I certify that this plan is correct.

Checked by *[Signature]* 24/7/07

[Signature] TTLS

Entered.....

Trinidad & Tobago Land Surveyor... 7th May 2007