

1287

54 54

REMAINING PORTION

R.P.O Vol. 30 Fol. 141

C.T. Vol. 1994 Fol. 299

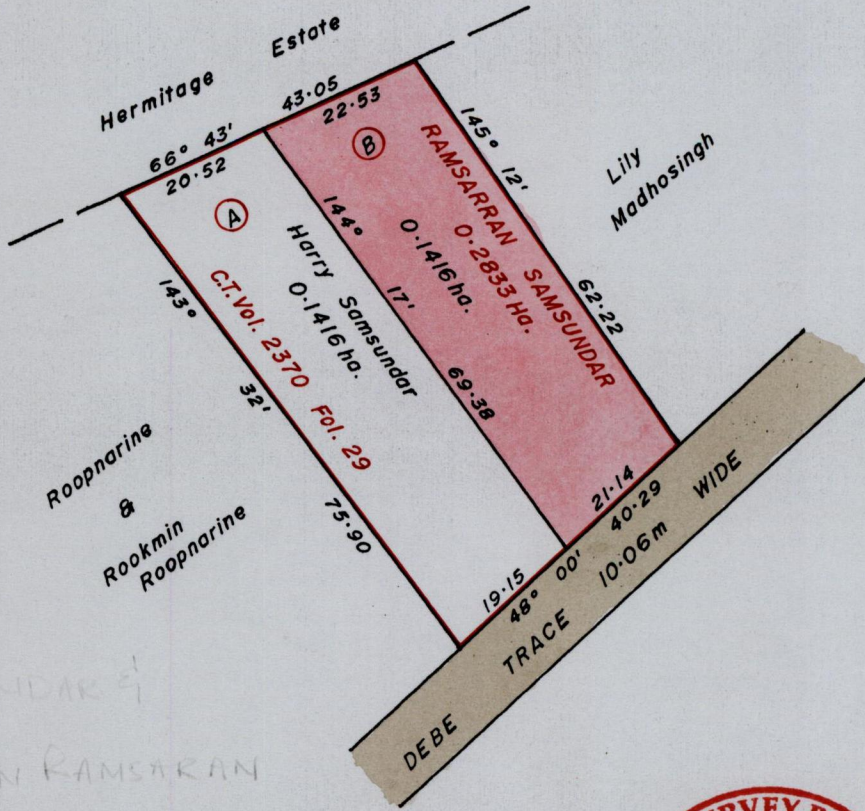
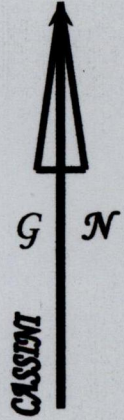
Vol. 4954 Fol. 25

Process ID# 65592

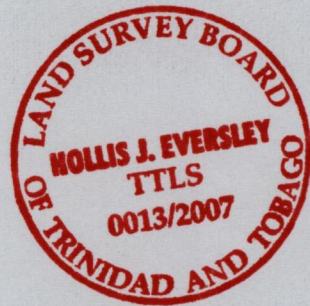
Ward of Naparima.

County of Victoria.

Cadastral Sheet G.8.N. 63B  
3/b



Ramsaran Samsundar &  
Basdeo & Pooran Ramcharan



Ramsaran Samsundar &

Basdeo & Pooran Ramcharan

SCALE 1 : 1000.

Distances are in METRES

Approved.....  
Director of Surveys. 2007.9.4

This is a true copy of a diagram of zero point two eight three three hectare, Originally transferred to RAMSARRAN SAMSUNDAR showing a portion, Coloured pink and containing zero point one four one six hectare, being the remainder, after one previous transfer of another portion of the land. In accordance with Reg. 25(1) of the Land Surveyors' Regulations 1998, I certify that this plan is correct.

Checked by 2007/09/03

Entered .....

Trinidad and Tobago Land Surveyor..... 25<sup>th</sup> June 2007.