

1287

REMAINING PORTION

48

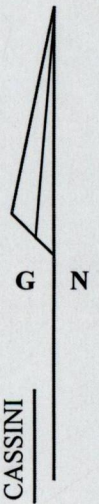
R.P.O. Vol. 16 Fol. 491
C.T. Vol. 1510 Fol. 137

Vol. 4508 fol. 453


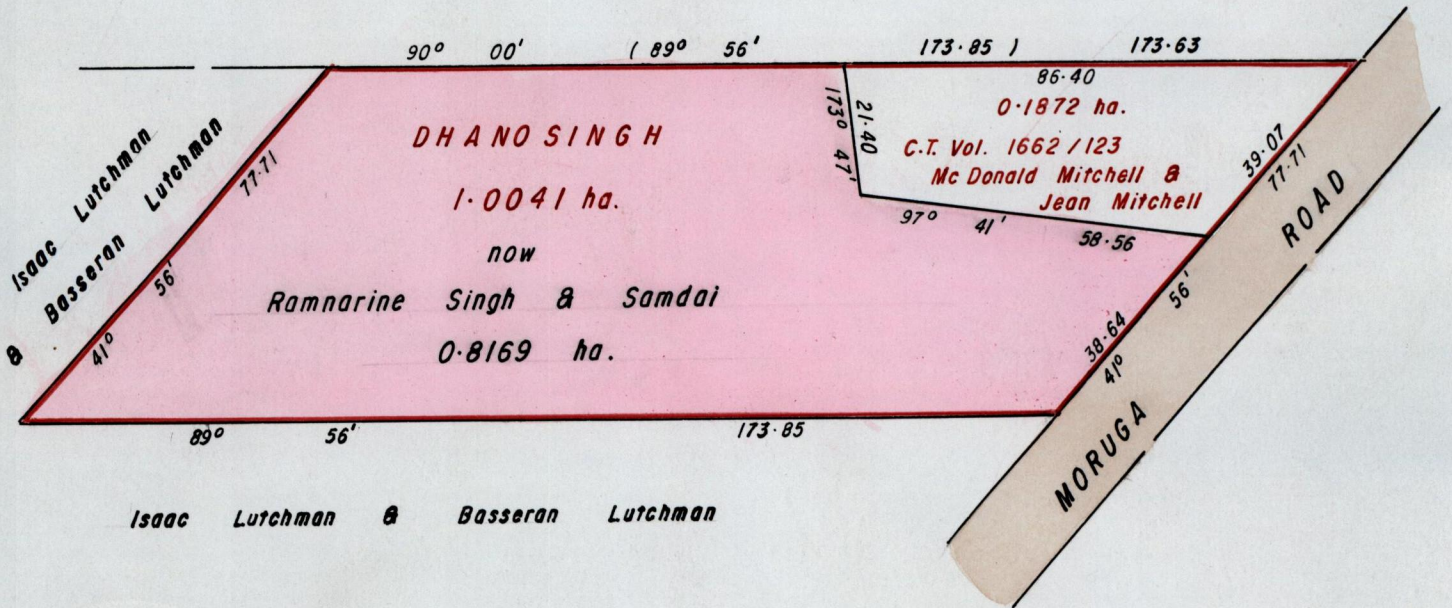
Ward of Savana Grande
County of Victoria
Cadastral Sheet G.15.B., 64E
2/b

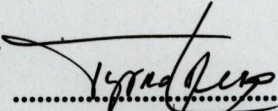
Process SD# 65884

Ref. Original Bk. 322 fol. 39
Bk. 973 fol. 189
Bk. 940 fol. 125



Crown Reserve then Gabriel Joseph & Henry Wood



Approved 
Director of Surveys
2003. 8. 27

Ramnarine Singh & Sandai
Ramnarine Singh & Sandai

SCALE 1/1250
Distances are in METRES

Note: To Obtain compass bearings add/subtract minutes

This is a true copy of a diagram of one point zero zero four one hectares originally transferred to Dhanosingh, showing a portion coloured pink and containing zero point eight one six nine hectare being the remainder after one previous transfer of another portion of the land. In accordance with Regulation 25[1] of the Land Surveyors' Regulations 1998, I certify that this plan correct.

Checked by Zm 20/08/03. Meela Mohammed

Entered 64E 2/04 Trinidad and Tobago Land Surveyor 17th February 2003

CMS 24-04-2013
