

1287

C.T. Vol. 4311 Fol. 223

Vol. 4509 fol. 245

Process 522 65882

Cadastral Sheet I.12. & I.17.

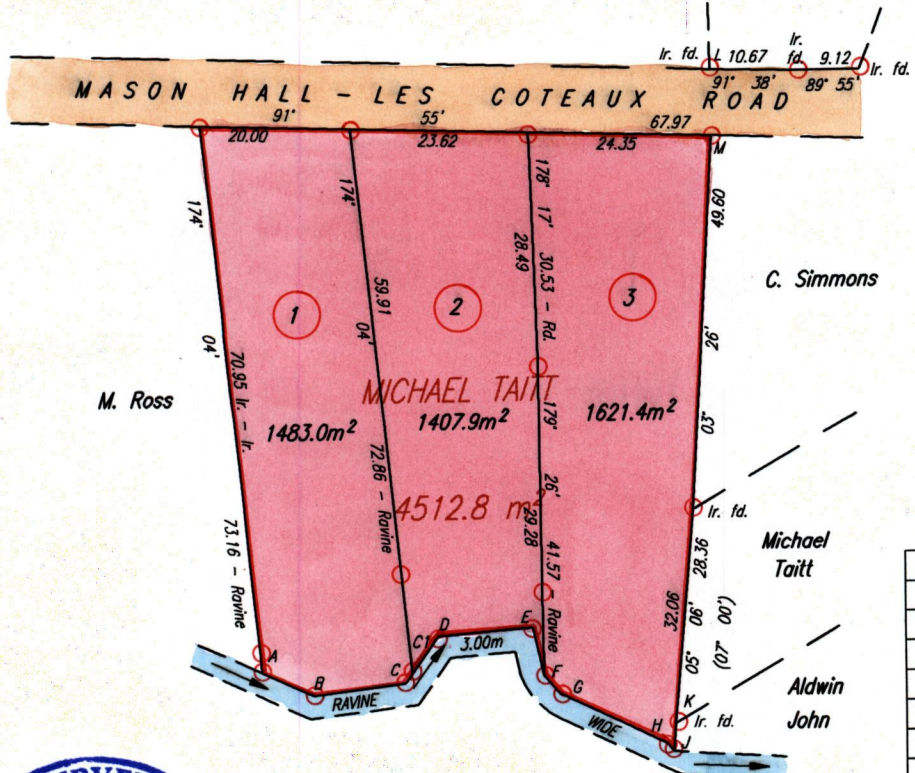
2G  
2/b

47

Ward of Tobago


Parish of St. George

See Bk. 1241 Fol. 223



**LEGEND**

A - B	114° 24'	7.52
B - C	83° 11'	12.30
C - C1	35° 05'	1.56
C1 - D	34° 52'	6.03
D - E	85° 33'	12.55
E - F	167° 12'	6.49
F - G	139° 01'	3.10
G - H	115° 10'	15.77
H - J	141° 45'	1.43
L - M	179° 09'	8.70



Approved *[Signature]*  
Director of Surveys  
2003.10.03

SEE 1345:86

SCALE 1:1000  
Distances are in METRES

○ Denotes Iron put except where otherwise stated

Bearings are Cassini Grid based on Solar Observations

PLAN of 3 Parcels of land coloured pink in the Ward of Tobago  
Containing together four thousand five hundred and twelve point three square metres  
Surveyed by me, with due authority, in December 2001

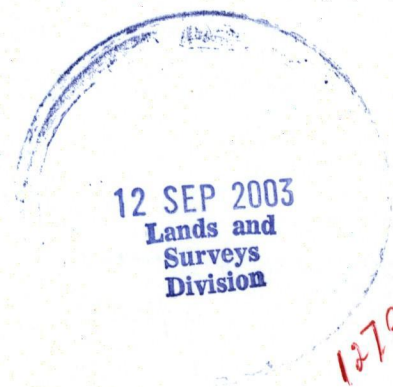
In accordance with Regulation 25 (1) of The Land Surveyors' Regulations 1998,  
I certify that this plan is correct

Checked by *[Signature]* TTLS

Entered on 29/06  
Trinidad & Tobago Land Surveyor  
C:\LESS\TOBAGO\MICHAEL TAITT  
10 Nov 2002

CMIS 30-04-2013

No.	C.T. Volume	Name
1	4066:415	Patrick & Pearl Lewis-Brown
2	Vol.4509 fol.253	Felix Cordner
3	Vol.4703 fol.293	



1279/155