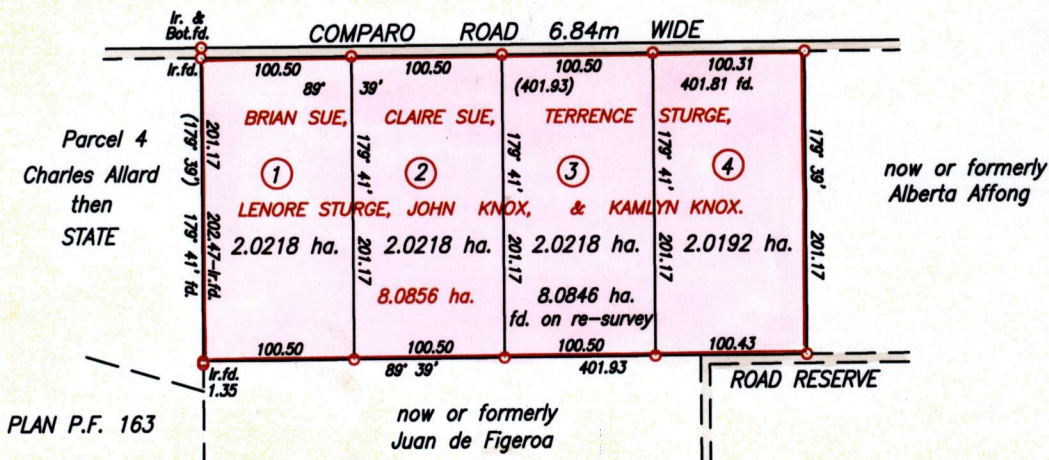
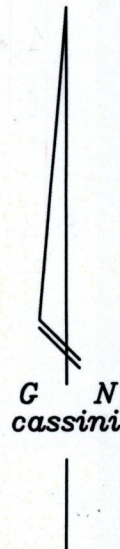



R.P.O. Vol. 74 Fol. 27  
C.T. Vol. 3294 Fol. 497  
Vol. 4500 fol. 307

Cadastral Sheet E.3.F. 26D  
4/d  
Ward of Manzanilla  
County of St. Andrew



Process ~~D~~#05867





Station	Bearing	Distance	Station
Ir. & Bot. fd.	182° 25'	6.65	Ir. fd.

Approved   
 Director of Surveys  
 2003.9.11

o Denotes Iron put except otherwise stated  
 Note : To obtain compass bearings add 21 minutes  
 PLAN of 4 Parcels of land coloured pink in the Ward of Manzanilla  
 Containing together eight point zero eight four six hectares  
 Surveyed by me with due authority in November 1988  
 In accordance with Regulation 25 (1) of the Land Surveyors' Regulations 1998,  
 I certify that this plan is correct.

Checked by   
 Entered on   
 01-05-2003

  
 CUTHBERT BAZIL  
 Trinidad & Tobago Land Surveyor  
 0037/2003  
 August 2003



No.	C. T. Volume	Name
1	Vol. 4500 fol. 313	Terrence & Lenore Sturge
2	Vol. 4500 fol. 315	John & Kaulyn Knox
3	Vol. 4500 fol. 317	Brian & Claire Sue
4	Vol. 4500 fol. 319	T & L. Sturge, J & K. Knox, B & C. Sue

14 AUG 2003  
Lands and  
Surveys  
Division

1279/118