

Vol. 5079 fol. 425

R.P.O. Vol. 81

Fol. 545

C.T. Vol. 4239

Fol. 441

U.P.R.N. No.

Process ID #65940

Cadastral Sheet 63E, G.13.1

#2d

Ward of Siparia

County of St. Patrick

Rugbir and Lackpateah

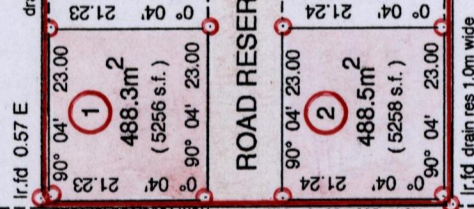
then

Alexander Ramhit Sinanan

Original Bk 1256

Fol 147

BATCHIYA BRANCH TRACE 8.05 metres wide



ROAD RESERVE 10.0 metres wide

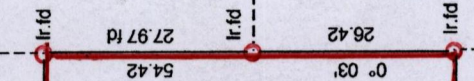
BALKARAN

RAMDASS

1.0116Ha

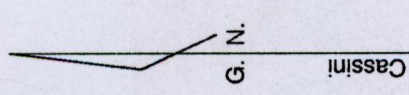
Sooroojdaye

Ramdass



Crown then Soodeen

Kedderoo then Alleman



Approved *[Signature]* Director of Surveys

2008.9.29
Denotes Iron Put unless otherwise stated

Bearings are Cassini Grid based on Solar Obs.

PLAN of 6 Parcels of land coloured pink in the Ward of Siparia


Containing together two thousand nine hundred and thirty point four square metres

Surveyed by me, with due authority, in October 2005

In accordance with Regulation 25(1) of the Land Surveyors' Regulations 1998, I certify that this plan is correct.

Entered by *[Signature]* 19-05-13

Checked by *[Signature]*



[Signature]
Trinidad and Tobago Land Surveyor 1/10/05

Distances are in Metres

SCALE 1 : 1000

1287

225

Original Bk 1256 = 147

1 - Vol. 5079 fol. 431 Dayanand & Kamane Jassant Somai

2 - Vol. 5081 fol. 89 Ryan & Meera Singh

