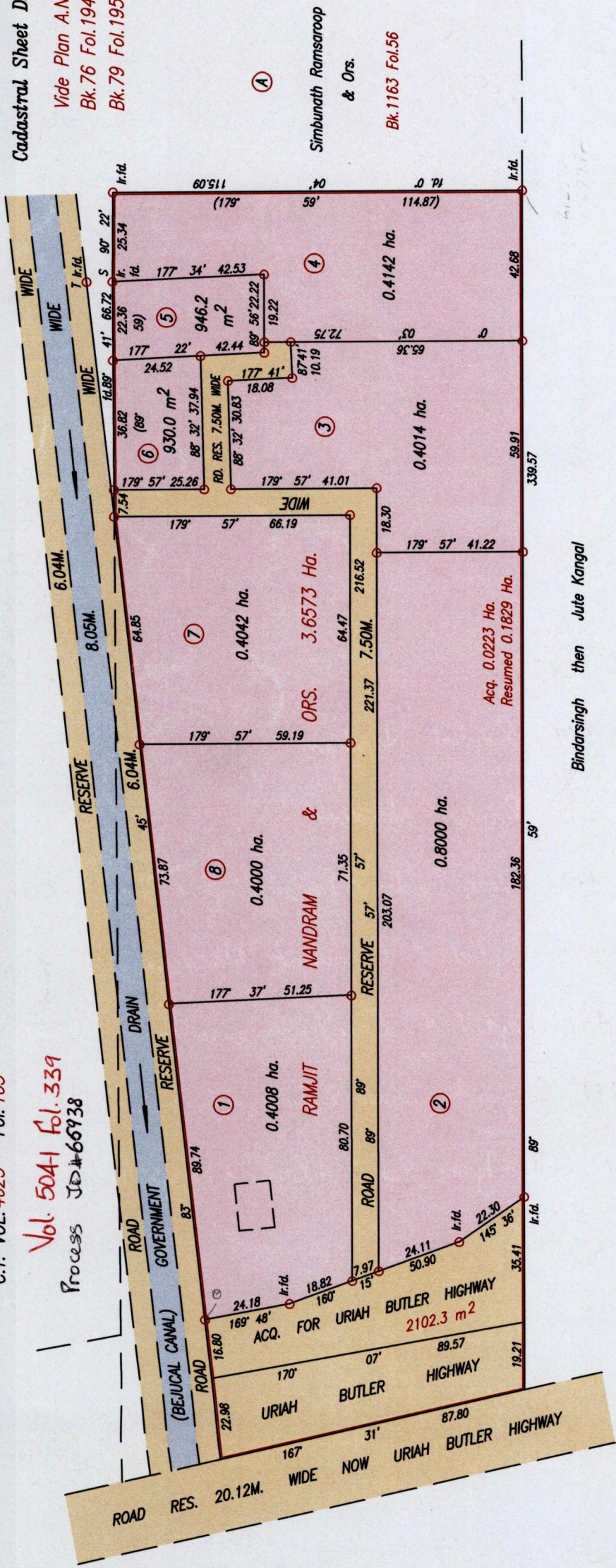



R.P.O. VOL. 28 Fol. 495
 C.T. VOL. 4623 Fol. 105

Vol. 5041 Fol. 339
 Process JD # 65938

Ward of Chaguuanas
 County of Caroni
 Cadastral Sheet D.2.D. 23F
 4/6


Vide Plan A.N.1
 Bk.76 Fol.194
 Bk.79 Fol.195



12837

224

SCALE 1/1500
 Distances are in Metres
 ○ Denotes Iron put unless otherwise stated



S - T 359' 49" 7.27

Approved *[Signature]*
 Director of Surveys
 2007 9.4

Bearings are Cassini Grid based on Solar Observations

PLAN of eight Parcels of land in the Ward of Chaguuanas
 Containing together three point zero zero eight two hectares
 Surveyed by me with due authority, in January 2005

In accordance with Regulation 25 (1) of The Land Surveyors' Regulations 1998,
 I certify that this plan is correct.
[Signature]

Checked by *[Signature]*

Entered on *[Signature]* Trinidad & Tobago Land Surveyor. 7/5/2007

① 673231
 1168860

12837



- 1 - Vol. 5041 fol. 359 Rajdial, Chandrawti, Dularie, Piari, Amba & Hema Nandram
- 2 - Vol. 5041 fol. 379 Rajdial Nandram
- 3 - Vol. 5041 fol. 399 Rajdial Nandram
- 4 - Vol. 5041 fol. 419 Adesh Soodeen & Rajdial, Ranjit & Sharmilla Routie Nandram
- 5 - Vol. 5041 fol. 439 Rajdial & Chandrawti Nandram
- 6 - Vol. 5041 fol. 459 Rajdial & Chandrawti Nandram
- 7 - Vol. 5041 fol. 479 Satyawattie & Rajdath Bududass & Gowradai & Dinesh Soodeen & Ors.
- 8 - Vol. 5041 fol. 499 Golly & Tyrone Sohan & Rajdial & Nirupa Nandram & Ors.