

Vol. 5068 fol. 349

R.P.O. Vol. 158

Fol. 201

Cadastral Sheet (D.15.B) 34F

C.T. Vol. 1117

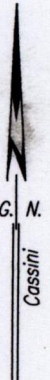
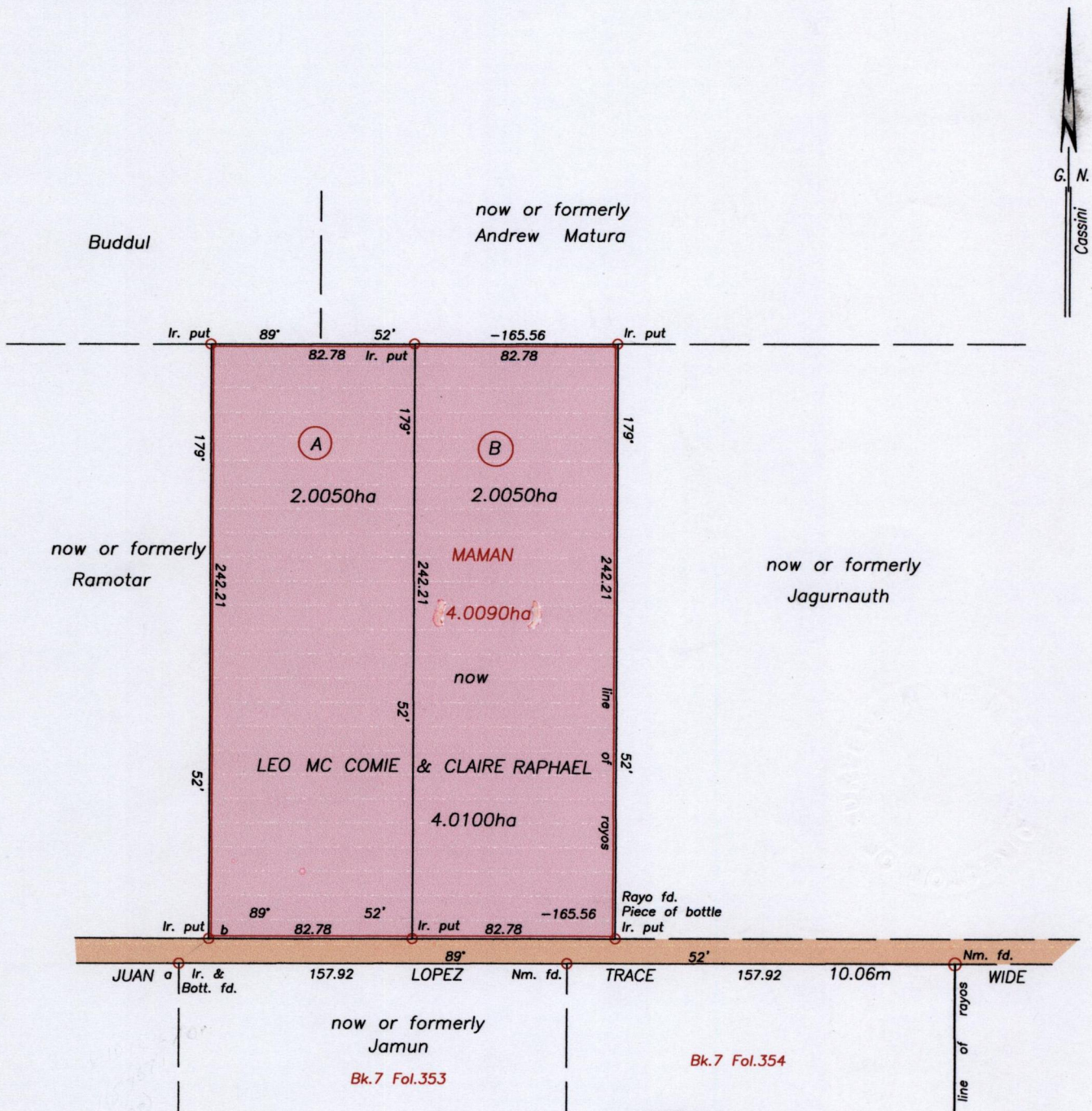
Fol. 135

Ward of San Rafael 4/b


U.P.R.N. No.....

County of St. George

Process ID#65907



Approved *[Signature]*
 Director of Surveys
 2007.04.27



a - b 50° 03' 15.71

b - E. 690785
 N. 1157677

SCALE 1:2500
 Distances are in Metres

○ Denotes Iron put unless otherwise stated
 Bearings are Cassini Grid based on Solar Observations
 Note : To obtain compass bearings add/subtract minutes

Plan of 2 Parcels of land coloured pink in the Ward of San Rafael
 Containing together four point zero one zero zero hectares
 Surveyed by me, with due authority in January 2002 for Leo Mc Comie and Claire Raphael
 In accordance with regulation 25(1) of the Land Surveyors' Regulations 1998,

I certify that this plan is correct.

Checked by *[Signature]*

Entered on *[Signature]*

[Signature]
 Trinidad and Tobago Land Surveyor 23rd January 2007

Original Survey BK. 7 fol. 40

A - Vol. 5068 fol. 357 Claire Raphael

B - Vol. 5068 fol. 359 Claire Raphael

