

No 27375

Process ID#65683


R.P.O. Vol. 57

C.T. Vol. 3703

Vol. 4210 fol. 141

Fol. 225

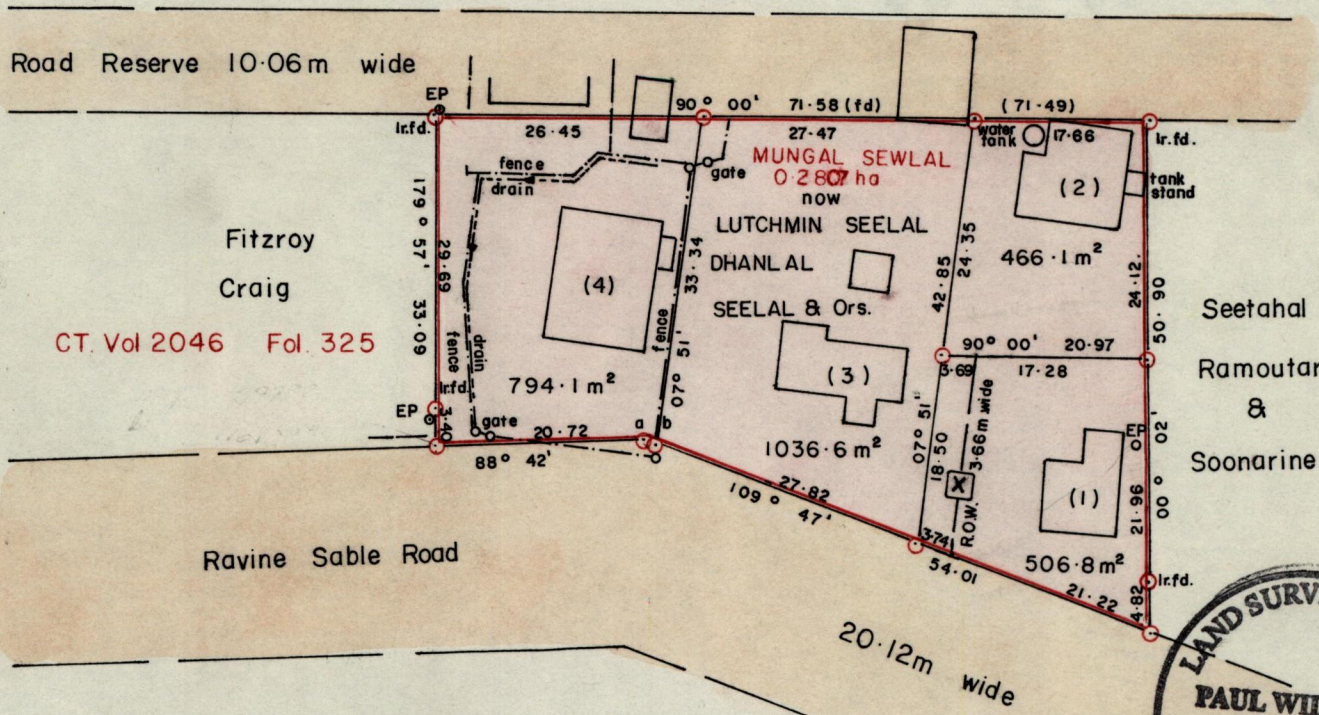
Fol. 87



Ward of Chaguanas

County of Caroni


Cadastral Sheet 34A / 4/d (D. 8.H.)



CT. Vol 2046 Fol. 325

Fitzroy  
Craig

Seetahal  
Ramoutar  
&  
Soonarine



X To be demolished  
EP Electricity Pole.

References  
Bk.1219 Fol. 146  
Plan P.F.5

Approved   
Director of Surveys

In accordance with rule 25(1) of the Land Surveyors Regulations 1998 I certify that this plan is correct.

○ Denotes Iron put unless otherwise stated  
Bearings are based on solar observations  
Note: To obtain compass bearings add/subtract

SCALE 1 : 750  
minutes Distances are in METRES

PLAN of 4 Parcels of land coloured pink in the Ward of Chaguanas.  
Containing together two thousand eight hundred and three point six square metres.  
Surveyed by me, with due authority, in February 1996  
~~I certify that I have complied with rule 76 under section 14(2)(d) of the Land Surveyors' Ordinance 1952, and that this plan is correct.~~

Checked by 2000.07.02  
Entered 34A 1104  
G.P., Tr./To. -943-20,000- /83  
ENTRERED:

Paul Williams  
Trinidad and Tobago February 14 1996  
Land Surveyor.

Original BK. 1219 fol. 146

No.	C.T. Volume	Name
1	Vol. 4211 fol. 507	Dhanlal Seelal
2	Vol. 4211 fol. 509	Bickram Seelal
3	Vol. 4211 fol. 511	Latchmin Seelal
4	Vol. 4211 fol. 513	Shanti Seelal

16 MAY 2000  
Lands and  
Surveys  
Division

1249/181