

Process ID#65866

R.P.O Vol. 442 Fol. 85

C.T. Vol. Fol. 3409 Fol. 75

Vol. 4937

Fol. 359

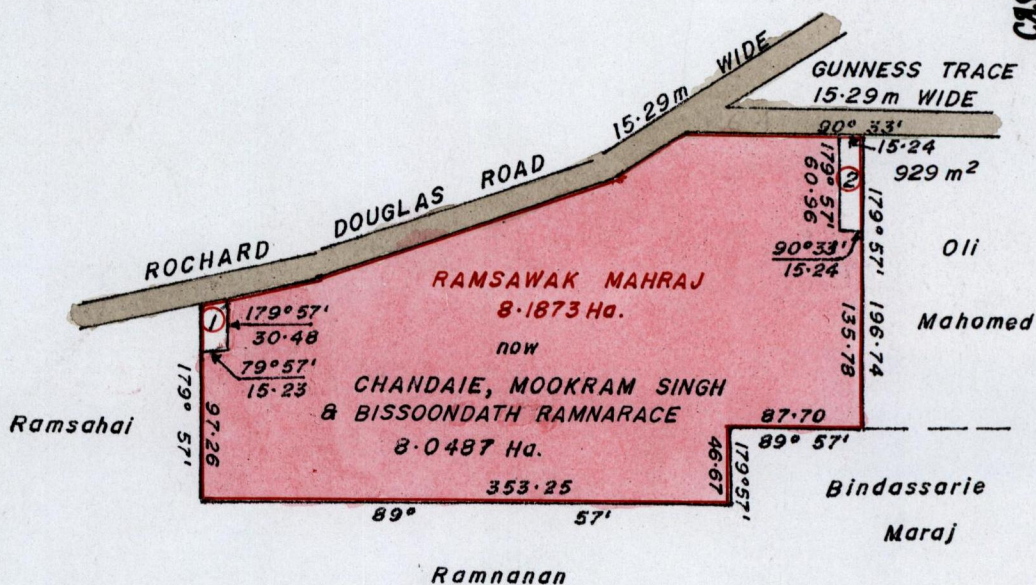
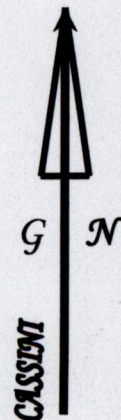
REMAINING PORTION

Ward of Moruga.


County of Victoria.

Cadastral Sheet G.14.H. 64E

1/c & 1/d



- 1 - Elizabeth Chinnia - 457.3m - C.T. Vol. 793 Fol. 193
- 2 - Deodath R. Maharaj & Devi Jassodra R. Maharaj - C.T. Vol. 3409 Fol. 79



RAMSAWAK MAHRAJ

Ramsawak Maharaj

Original Bk. 780 : 58
 1189 : 189
 SCALE 1 : 5000.
 Distances are in METRES

Approved: *[Signature]*
 Director of Surveys. 7807-05-07

This is a true copy of a diagram of eight point one eight seven three hectares Originally granted to RAMSAWAK MAHRAJ showing a portion, Coloured pink and containing eight point zero four eight seven hectares ,being the remainder, after two previous transfers of other portions of the land. In accordance with Reg. 25(1) of the Land Surveyors' Regulations 1998, I certify that this plan is correct.

Checked by *[Signature]* 24/1/07

Entered *[Signature]* 21-05-13

[Signature]
 1st February 2007
 Trinidad and Tobago Land Surveyor