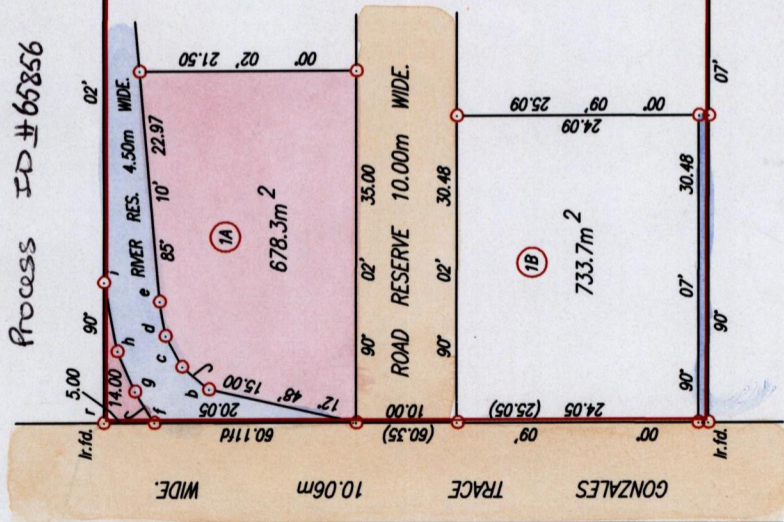


Vol. 4947 Cal. 371
 R.P.O. Vol. 85 Fol. 307
 C.T. Vol. 4078 Fol. 529
 Bk. 935 fol 293

Cadastral Sheet G.17.D. 73B
 2/a
 Ward of Siparia
 County of St. Patrick



Cristobal Castel then J. Mohammed

1
 1.0103 ha
 FYZOOOL NIAMATH
 now
 RIKKI RAJARAM
 &
 SARAH RAJARAM


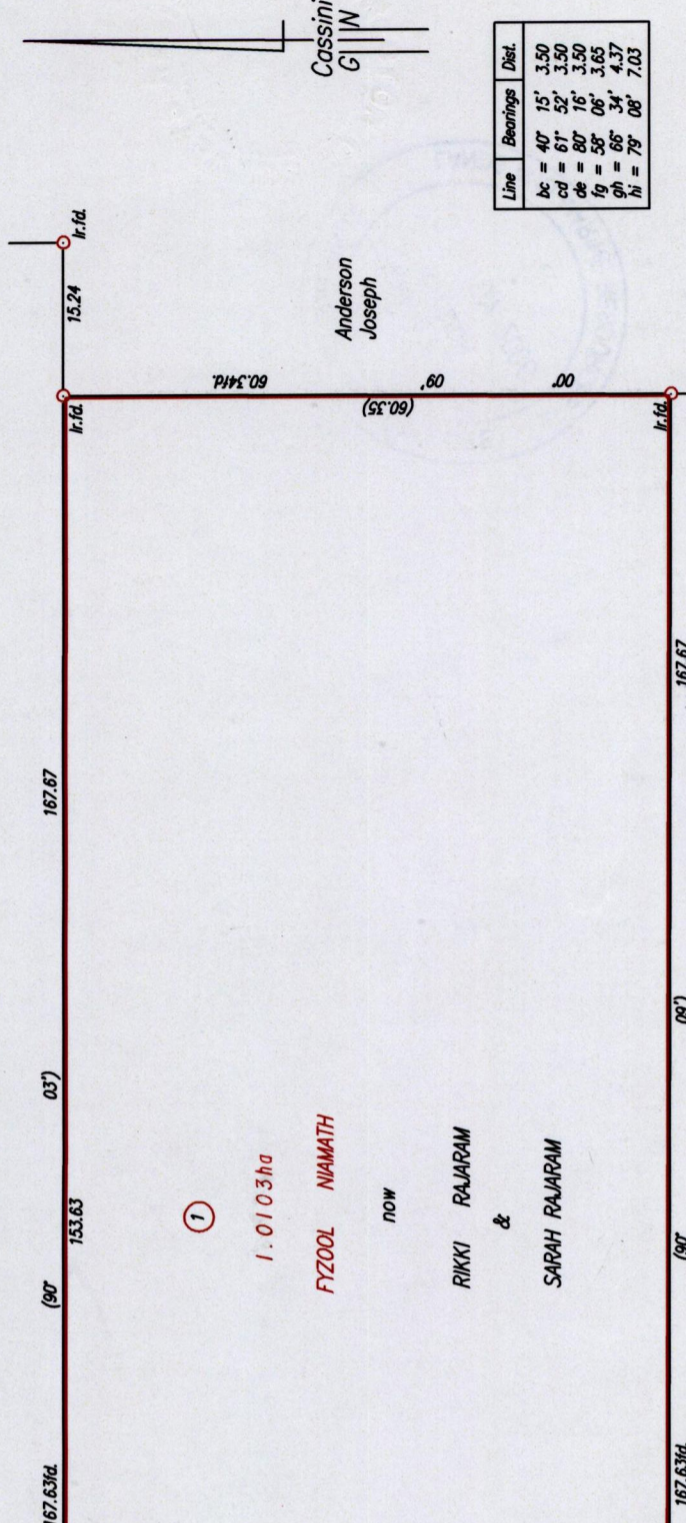
Original 12471203 2
 Niamath

Director of Surveys
 2007-07-26

Approved
 PLAN of a Parcel of land coloured pink in the Ward of Siparia
 Containing six hundred and seventy eight point three square metres.
 Surveyed by me, with due authority, in April, 2005
 In accordance with Regulation 25(1) of the Land Surveyors' Regulations 1998,
 I certify that this plan is correct.

Checked by: *Winston Ramcharan*

Entered *05-06-2013* Trinidad & Tobago Land Surveyor *15th November 2006*



Brian & Wendy-Neverson Lewis

Drain Reserve 1m Wide.

SCALE 1:750

Distances are in Metres

○ Denotes Iron put except otherwise stated.
 Bearings are Cassini Grid based on Solar Observations.

1287

2012

BRIAN & WENDY-NEVERSON
 SEE 1287: 64