

Process ID# 65855

U.P.R.N No.....

R.P.O. Vol..... Fol.....

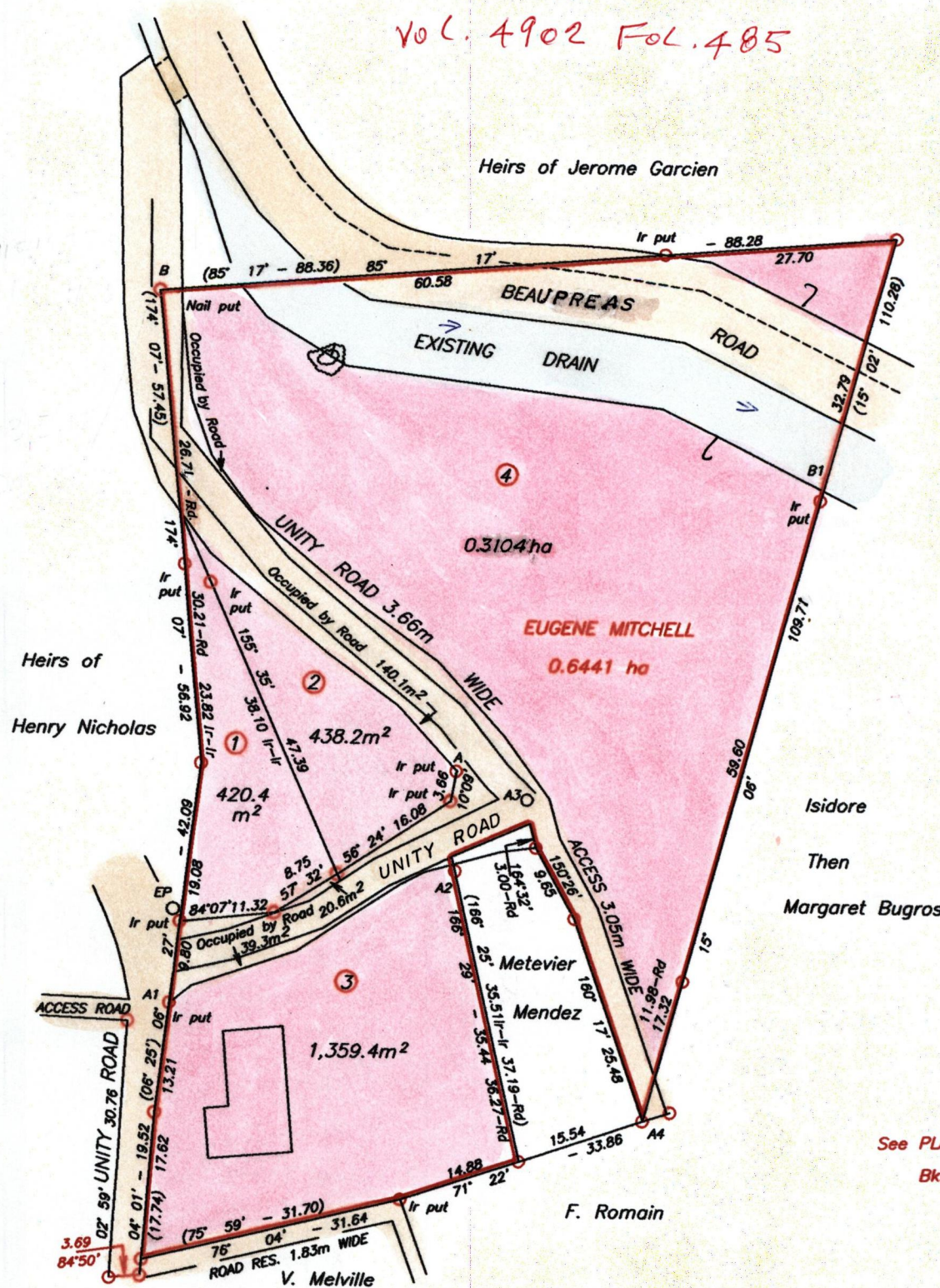
C.T. Vol. 2903 Fol. 475

Cadastral Sheet (A.15 J.) 13A

Ward of Diego Martin 4/d

County of St. George

Vol. 4902 Fol. 485



See PLAN A.A. 67  
Bk. 1132 Fol. 47

SCALE 1/750  
Distances are in metres

Approved by *[Signature]*  
Director of Surveys 2006.3.1

○ Denotes Iron found unless otherwise stated  
 Bearings are Cassini Grid based on Solar Observations  
 Note to obtain compass bearings subtract 01 minutes  
 Plan of 4 Parcels of land coloured pink in the Ward of Diego Martin  
 Containing together zero point five three two two hectares  
 Surveyed by me, with due authority, in October 2005  
 In accordance with Regulation 25 (1) of the Land Surveyors' Regulations 1998,  
 I certify that this plan is correct.

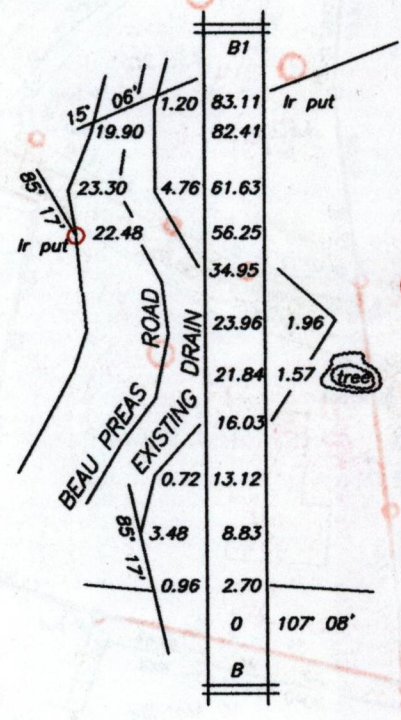
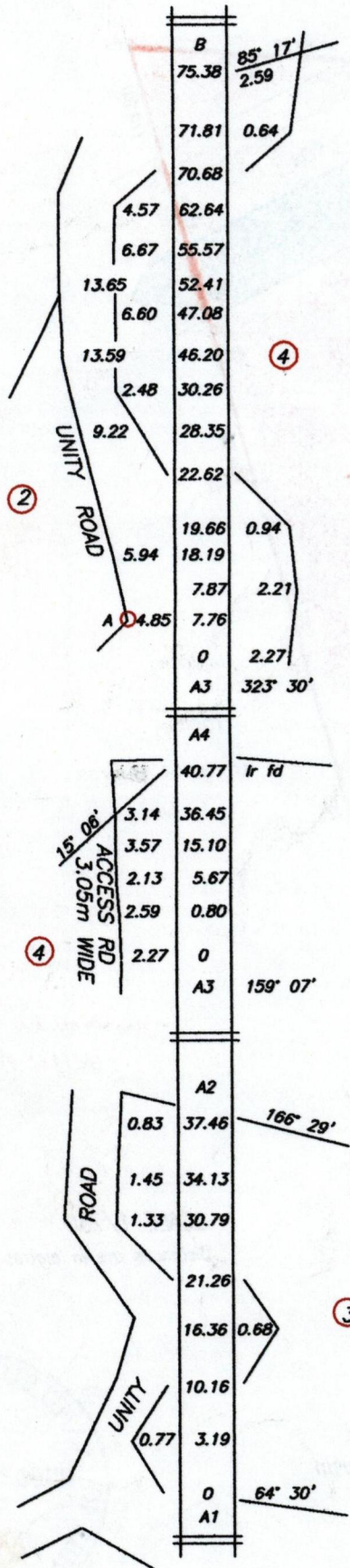
Checked by *[Signature]* 13.14.2.06  
 Entered on *[Signature]* Trinidad and Tobago Land Surveyor *[Signature]* 2005  
 04-07-13



(P.T.O.)



1. VOL. 4935 FOL. 291 MARVIN & CHARMAIN MITCHELL - FLEARY
2. VOL. 4935 FOL. 293 MARVIN & CHARMAIN MITCHELL - FLEARY
- 3.
- 4.



1358/200