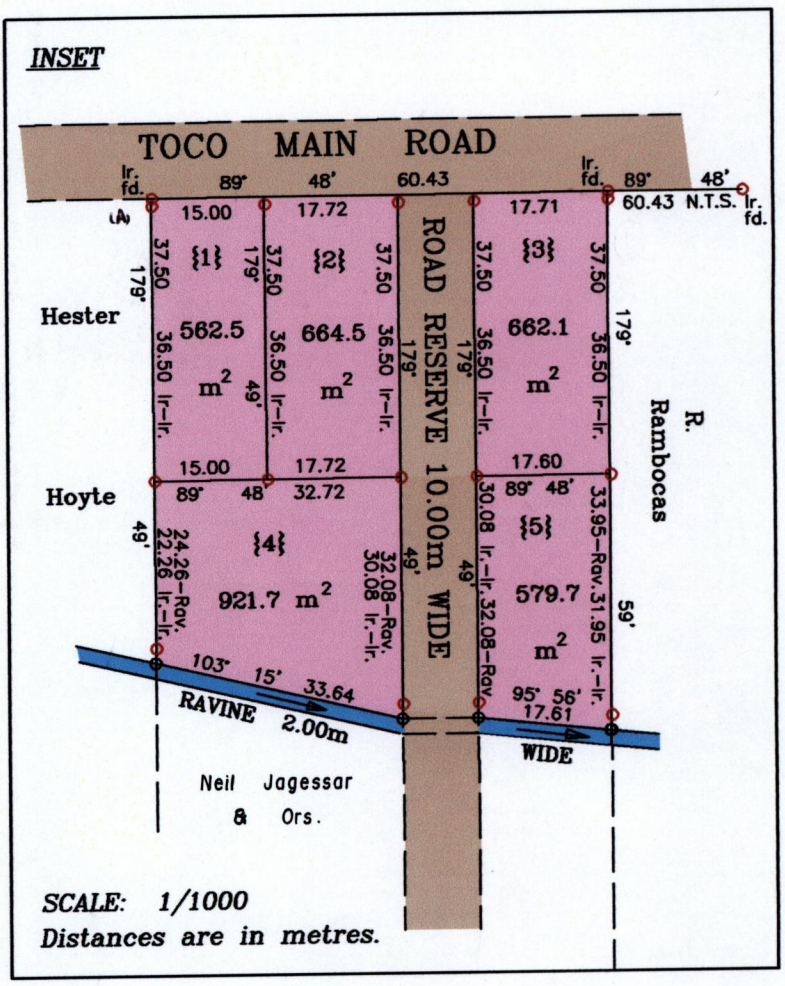
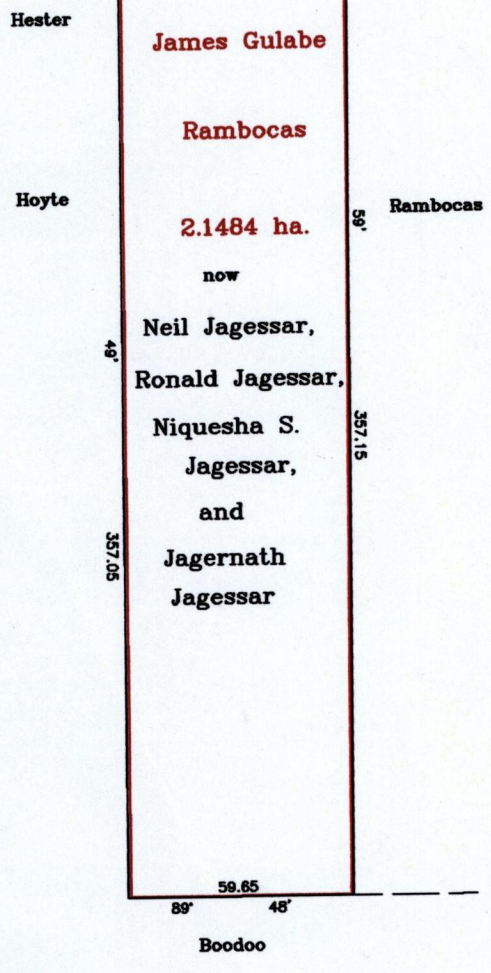
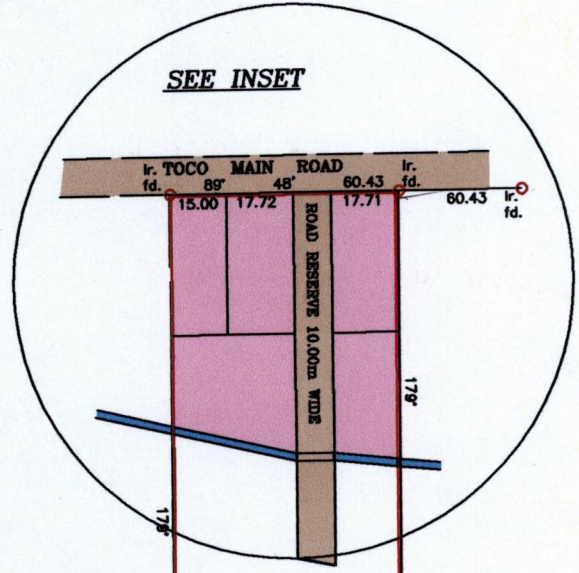


Process ID# 65838  
R.P.O. Vol. Fol.  
C.T. Vol. 3666 Fol. 165  
Vol 5031 Fol 407

Cadastral Sheet C.22.N. 25F  
Ward of Manzanilla. 2/a  
County of St. Andrew.  
Vide Bk.1198 Fol.127  
Bk.1095 Fol.90



Approved *[Signature]*  
Director of Surveys  
2008.4.23

(A) - 706646.77  
1171732.5  
WGS 84.

SCALE: 1/2000

○ Denotes iron put unless otherwise stated  
Bearings based on solar observations .  
Note : To obtain compass bearing add minutes Distances are in metres.  
PLAN of 5 parcels of land coloured pink in the Ward of Manzanilla  
Containing together zero point three three nine one hectares.  
Surveyed by me, with due authority, in November, 2006.

In accordance with regulation 25 (1) of the Land Surveyors' Regulations 1998,  
I certify that this plan is correct. *[Signature]*  
Checked by *[Signature]* 16/4/08  
Entered on *[Signature]* 20.10.2013 Trinidad & Tobago Land Surveyor *[Signature]* 8-04-08



1. Vol. 5043 Fol. 125 Dawanand and Lystra Khillawan.
- 2.
3. Vol. 5088 Fol. 65 Jhagru f Baby Beharry and Leela Subero
4. Vol. 5052 Fol. 465 Saheed + Kazim Mohammed.
5. Vol. 5074 Fol. 401



now 1287/195  
14/4/1957