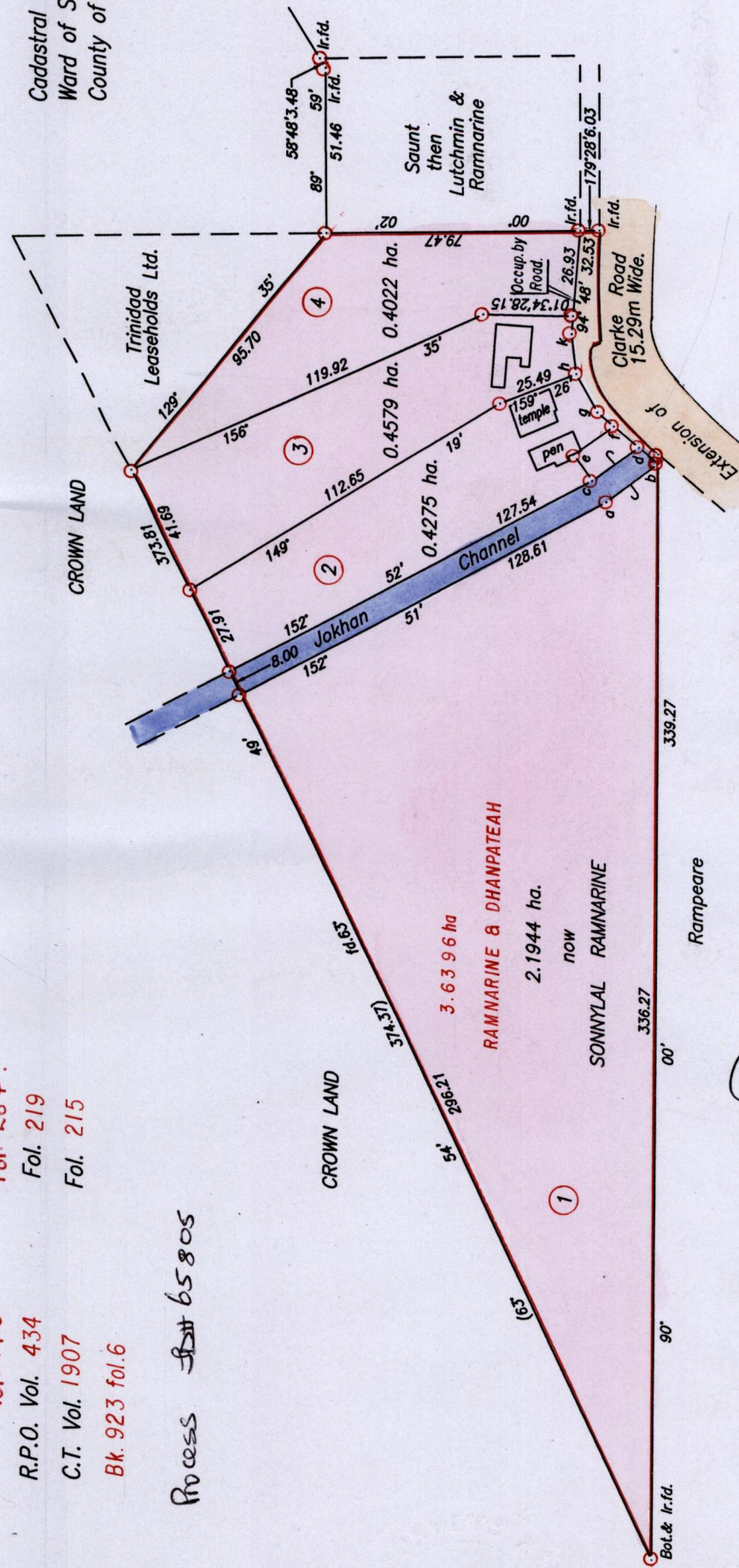
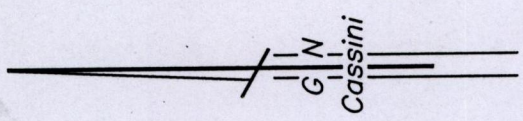


Cadastral Sheet G.14.E. 1/c
Ward of Siparia
County of St. Patrick



SCALE 1/2000
Distances are in metres

Orig in Bk1014:2

Line	Bearings	Dist.
a-b	06°	20.07
b-c	52°	17.89
c-d	48°	10.00
d-e	54°	15.32
e-f	24°	10.32
f-g	40°	6.86
g-h	60°	13.61
h-k	83°	12.35
b-a	46°	24' 8.00



Vol. 4910
R.P.O. Vol. 434
C.T. Vol. 1907
Bk. 923 fol. 6


Process 65805

Approved
Director of Surveys 2006.1.23

○ Denotes Iron put except otherwise stated

Bearings are Cassini Grid based on Solar Observations
Plan of 4 Parcels of land coloured pink in the Ward of Siparia
Containing together three point four eight two zero hectares
Surveyed by me, with due authority, on March 29th. 2005
In accordance with Regulation 25 (1) of the Land Surveyors' Regulations 1998,
I certify that this plan is correct.

Entered
Checked by
Trinidad & Tobago Land Surveyor
30/9
2005



Original Sur BK 104.2

Lot 1 - Vol. 4910 Fol. 293 KISHORE JAGDEO & RENA BISSOON

Lot 2 - Vol. 4910 Fol. 309 SONNYLAL RAMNARINE & GUNNESS JAGDEO

Lot 3 - Vol. 4910 Fol. 317 SONNYLAL RAMNARINE, TARA JAGDEO & LEELA SEEGOBIN.

Lot 4 - Vol. 4910 Fol. 301 SONNYLAL RAMNARINE & RAMESH SONNYLAL.



1358/129