

Vol. 4911
 R.P.O. Vol. 243
 C.T. Vol. 1351

Fol. 201


Fol. 161

Fol. 47

Process ID# 65753

Ward of Siparia.
 County of St. Patrick.
 Cadastral Sheet G.13.P. 63F
 4/d

DEBI TRACE 10.06m WIDE



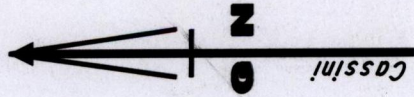

673716.48
 11 22 500.54
 045 54

Approved *[Signature]*
 Director of Surveys, 2006-2-3

Distances are in METRES.
 PLAN of 6 Parcels of Land coloured PINK in the Ward of Siparia.
 Containing together two point zero two three six hectares.
 Surveyed by me with due authority, in January 2004.

In accordance with Regulation 25(1) of the Land Surveyors' Regulation 1998,
 I certify that this plan is correct.

Checked *[Signature]*
 Entered *[Signature]* Trinidad and Tobago Land Surveyor 2004.



Scale : 1:1500.

○ Denotes Iron put unless otherwise stated
 Bearings are Cassini Grid based on Solar Obs.

Bk. 422 : 150.

1287

186

Original Survey BK. 422 fol. 150

Lot 1 - Vol. 4911 Fol. 229 JAGDIS KANHAI ✓

Lot 2 - Vol. 4911 Fol. 239 SANDAY BALLIRAM. ✓

Lot 3 - Vol. 4911 Fol. 209 ISAREE KANHAI ✓

Lot 4 - Vol. 4911 Fol. 219 GANGA BARBAN ✓

Lot 5 - Vol. 4911 Fol. 249 BALKARAN BARBAN

Lot 6 - Vol. 4911 Fol. 259 JAGDIS KANHAI ✓