

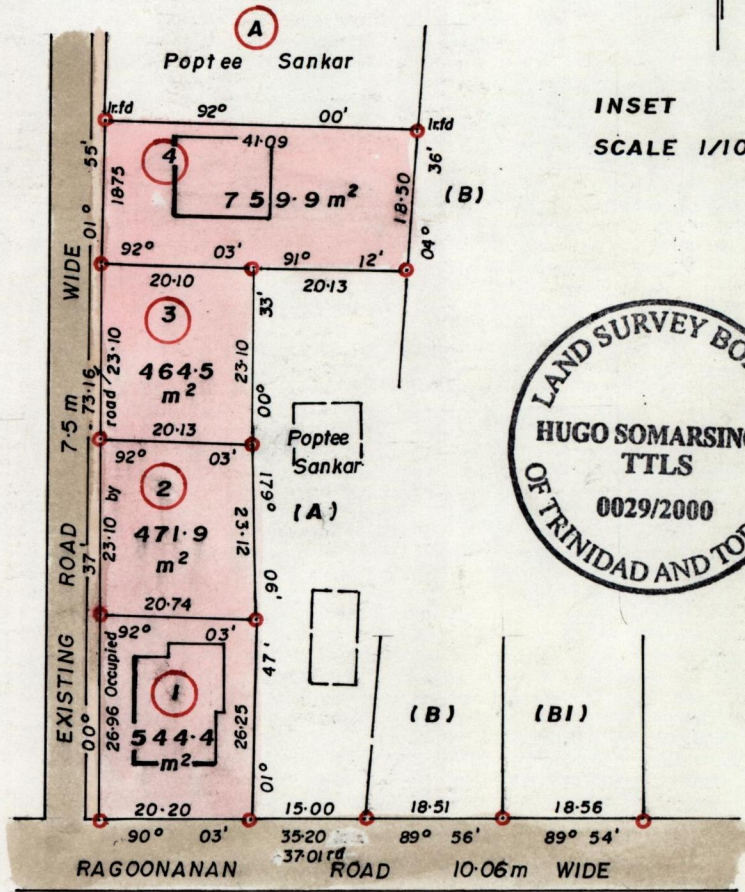
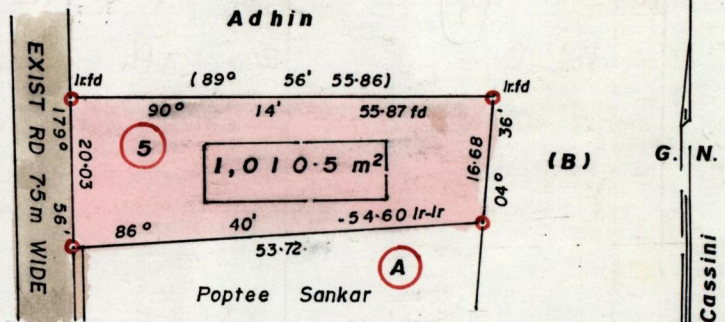
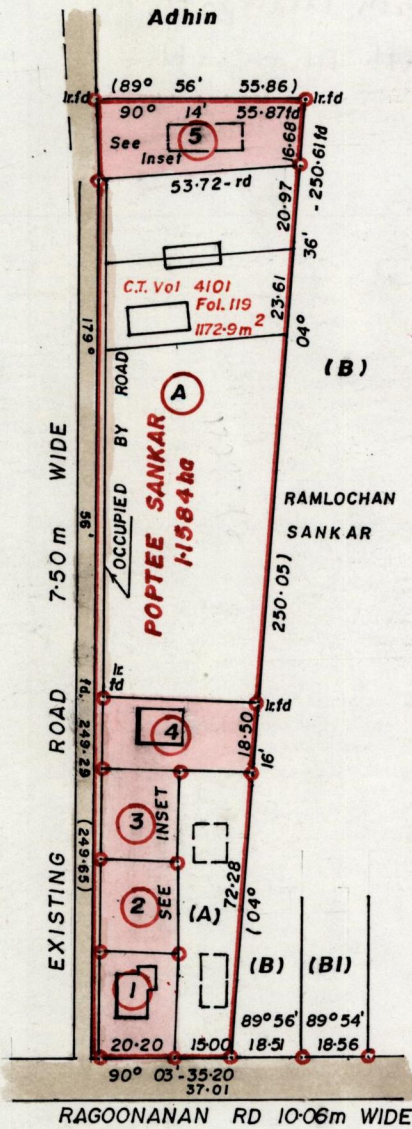
R.P.O. Vol. 18  
 C.T. Vol. 4055  
 U.P.R.N. No.  
 Vol. 4395 fol. 1

Fol. 211 **1287**  
 Fol. 353


Cadastral Sheet D.3.0 34A  
 Ward of Chaguanas 2/d  
 County of Caroni

**188**

Process JDD 6565



INSET  
 SCALE 1/1000



Approved by  
 [Signature]  
 Director of Surveys  
 16/2.08.14

See Bk. 1227 fol. 92

○ Denotes Iron put unless otherwise stated

Note: To obtain compass bearings add/subtract minutes

SCALE:- 12000  
 Distances are in metres

Bearings are based on Solar Observations  
 in the Ward of Chaguanas

PLAN of 5 Parcel of land coloured pink  
 Containing zero point three two five one hectares

Surveyed by me, with due authority in March 1998  
 In accordance with Rule 25 (1) of the Land Surveyors' Regulations 1998, I certify that this plan is correct.

Checked by H. 01.09.24

Entered on 34A 1/04

Trinidad & Tobago Land Surveyor 2nd August 2000


ENTERED [Signature]

[Signature]  
 H. Somarsingh

88

7851

No.	C.T. VOLUME	NAME
1	Vol. 4395 fol. 7	Basmath & Bissundath Dhanpath
2	Vol. 4395 fol. 9	Basmath & Bissundath Dhanpath
3	Vol. 4395 fol. 11	Basmath & Bissundath Dhanpath
4		
5		



1271/54

- 9 AUG 2000  
Lands and  
Surveys  
Division