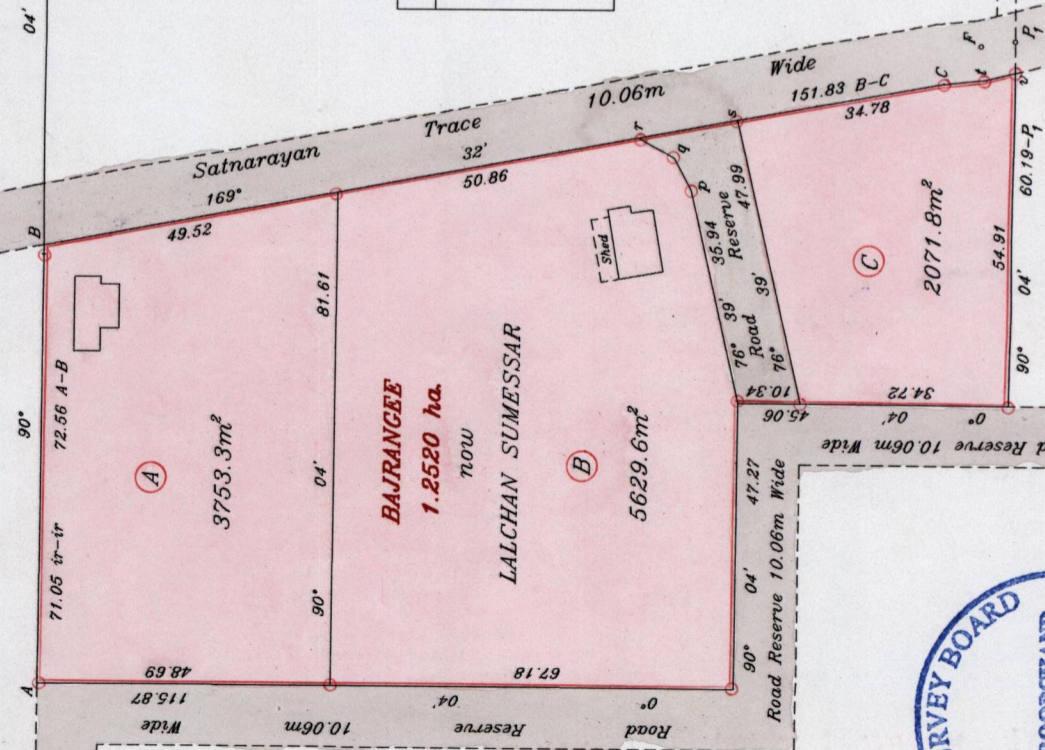


Vol. 4955 Fol. 245  
 R.P.O. Vol. 217 Fol. 559  
 C.T. Vol. 1076 Fol. 281

Ramnauth  
 then  
 Ramdass Mahabir


Process ID# 65681

Ramnauth  
 then  
 Ramdass Mahabir



LEGEND	
P-Q	61° 38' 6.17
Q-R	28° 54' 6.74
R-S	169° 32' 16.67
C-T	174° 27' 7.00
T-V	165° 56' 4.84

D-672125.57  
 N 23789.80  
 W 3254

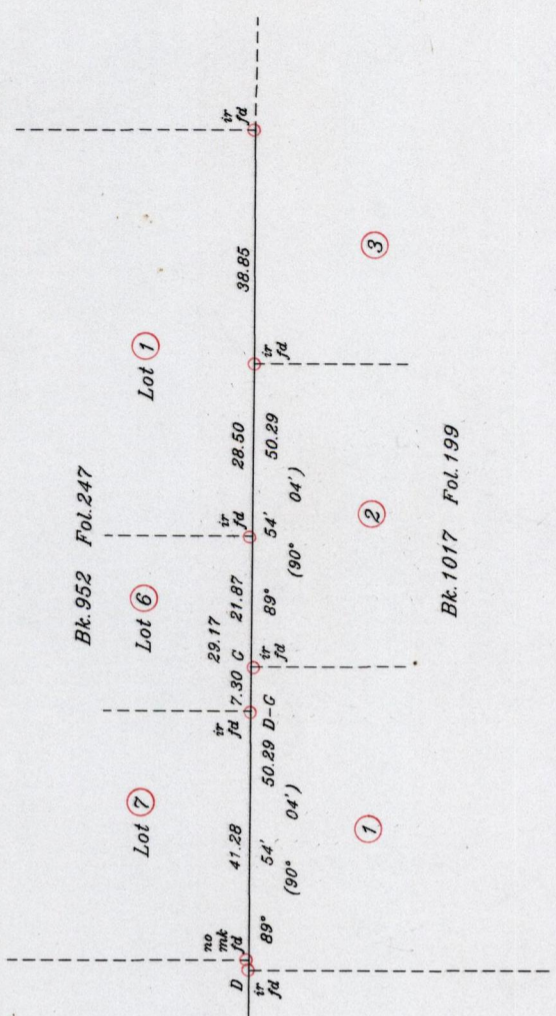


now or formerly  
 Juliana Dickson

12837

174

G.N.  
 Cassini



Ward of Siparia  
 County of St. Patrick  
 Cadastral Sheet G.13.K 63F  
 4/a

References: Bk. 856 Fol. 125  
 Plan K.H.31

SCALE 1: 1250

Distances are in metres

Bearings are Cassini Grid based on Solar Observations ○ Denotes iron put except otherwise stated

PLAN of 3 parcels of land coloured pink in the Ward of Siparia  
 Containing together eleven thousand four hundred and fifty four point seven square metres  
 Surveyed by me, with due authority, in September 1998  
 In accordance with Rule 25(1) of the Land Surveyors' Regulations 1998, I certify that this plan is correct.

Approved  
*[Signature]*  
 Director of Surveys 2000.P.21

*[Signature]*  
 F.A. R...land

Checked by *[Signature]*  
 Entered *[Signature]*  
 01-05-2013

Trinidad & Tobago Land Surveyor 8/3/2000



Original Survey BK. 856 fol. 125

Lot A Vol. 4955 Fol. 251 Jairam, Sunita, Michael & Jason Deodath.

Lot B Vol. 4988 Fol. 197

Lot C



Original BK. 856 fol. 125