

Vol. 4859 Fol. 191

R.P.O. Vol. 9

C.T. Vol. 2459

See Plan K.G.12

Bk.5 Fol.149

Process SD# 6559B

Fol. 387

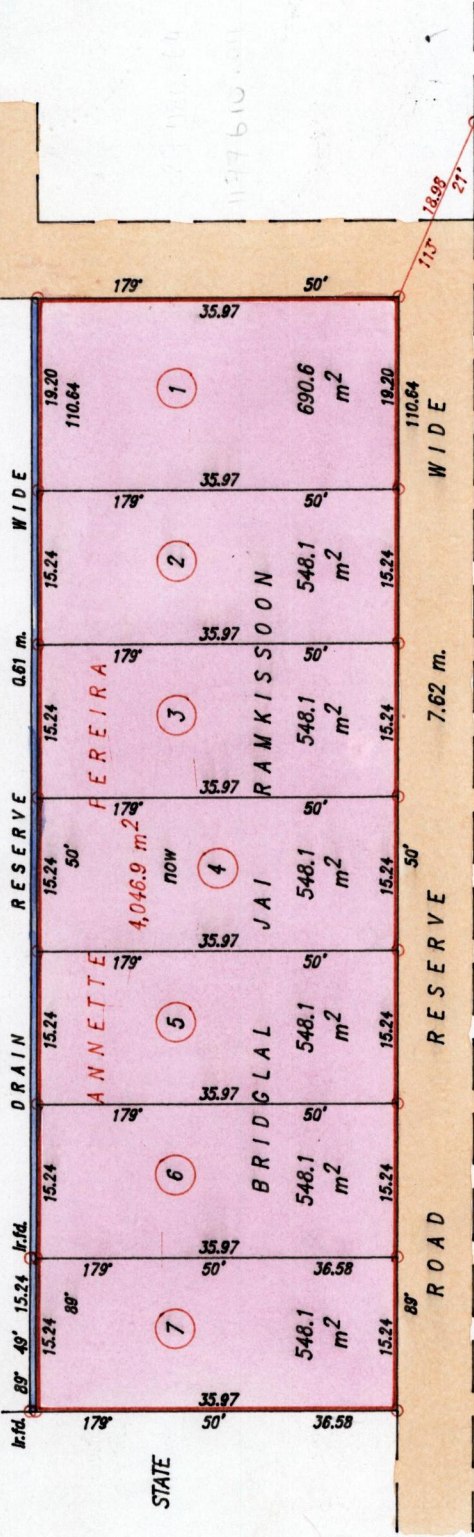

Fol. 43

now or formerly PEDRO LOPEZ

Cadastral Sheet B.19.P. 24C
1/b

Borough of Arima

County of St. George



Approved
G. N. Cassini
Director of Surveys

○ Denotes Iron put except where otherwise stated

Bearings are based on Solar Observations

PLAN of 7 Parcels of land coloured pink in the Borough of Arima

Containing together three thousand nine hundred and seventy nine point two square metres

Surveyed by me, with due authority, in January 2003 for J. Ramkissoon

In accordance with Regulation 25 (1) of the Land Surveyors' Regulations 1998,

I certify that this plan is correct.

Checked by: *J.M. 28/10/04*


Entered

Trinidad & Tobago Land Surveyor. 23rd April 2003.

PATH = P3 C:\DRAWINGS\J.RAMKISSOON\DWG.

SCALE 1:750

Distances are in metres



1287 1287 152

Lh/boc

- 1 - Vol. 4859 fol. 195 Farouk and Roma Khan.
- 2 - Vol. 4916 fol. 361
- 3 - Vol. 4942 fol. 181 - Mark Steven husbands & Claire Edwards.
- 4 - Vol. 5148 fol. 471 - Natasha Navas
- 5 - Vol. 5077 fol. 385 - Sookdeow Kandhai
- 6 - Vol. 4981 fol. 123 - PAVITRA KANDHAI
- 7 - Vol. 5027 fol. 29 - Ricardo Paynter & Starr Ignacio

21 NOV 2003
Lands and
Surveys
Division

1289/47