

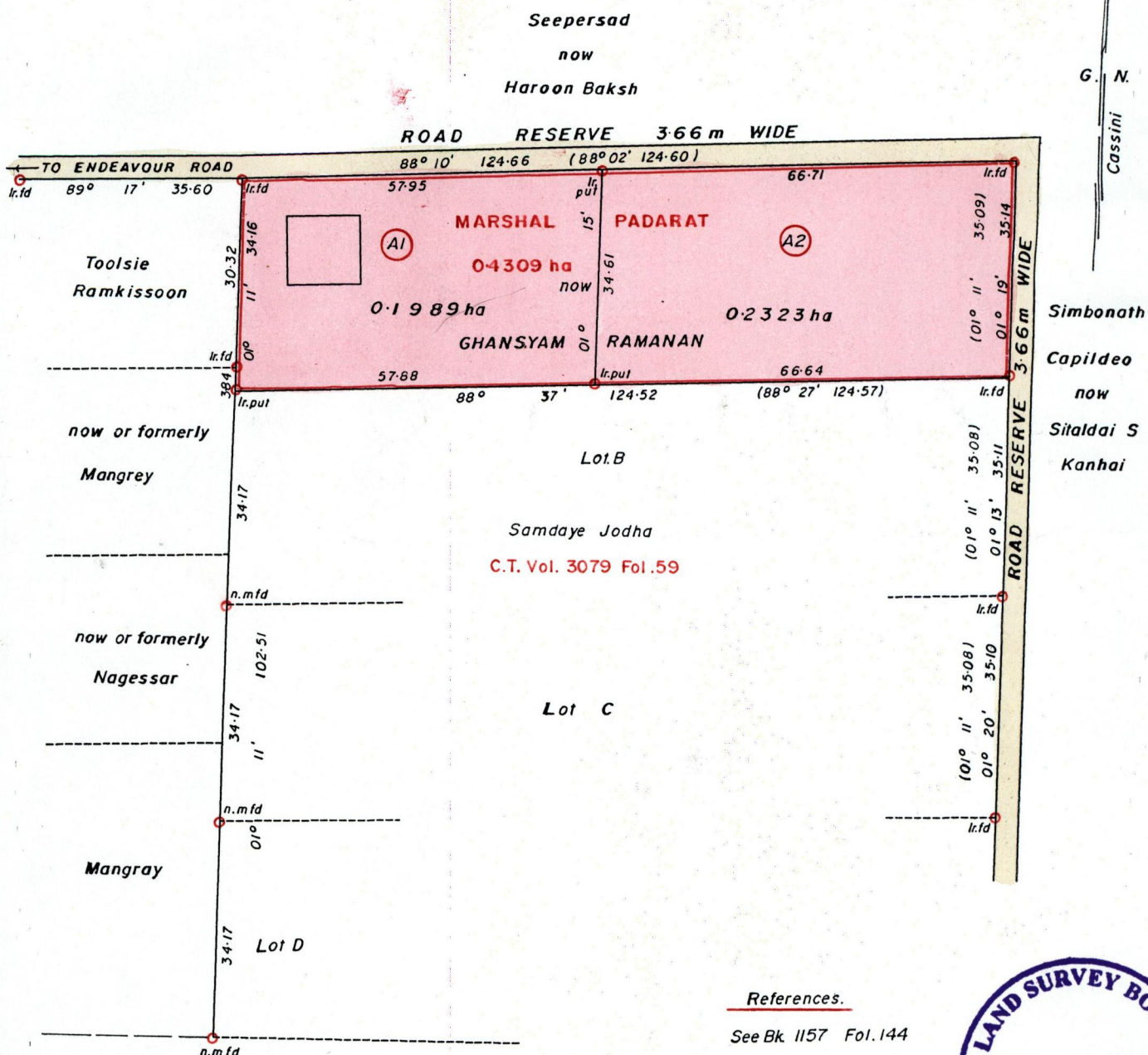
R.P.O. Vol.  
C.T. Vol. 3079

Fol  
Fol. 57

Ward of Chaguanas  
County of Caroni  
Cadastral Sheet (D.3.M) 34A  
1/c

U.P.R.N No.....  
Vol. 4401 fol. 327

Process SD#65647



References.

- See Bk. 1157 Fol. 144
- See Bk. 1049 Fol. 59
- Vide Bk. 1114 Fol. 204



Approved.....  
Director of Surveys  
25.12.2003

SCALE 1/1000  
Distances are in metres

Bearings are Cassini Grid based on Solar Observations

Note to obtain compass bearings add /subtract 1 minute

Plan of 2 Parcels of land coloured pink in the Ward of Chaguanas

Containing together zero point four three one two hectares

Surveyed by me, with due authority in September 2001

In accordance with Rule 25(1) of the Land Surveyors' Regulations 1998.

I certify that this plan is correct.

Checked by.....



Iqbal Mohammed

Entered on..... Trinidad and Tobago Land Surveyor 30th November 2001

ENTERED.....



No.	C.T. Volume	Name
A1	Vol. 4463 fol. 63	Roy & Jaitun Ganga
A2	Vol. 4401 Fol. 331	Gewan & Sookdaye Bargallo



27/15