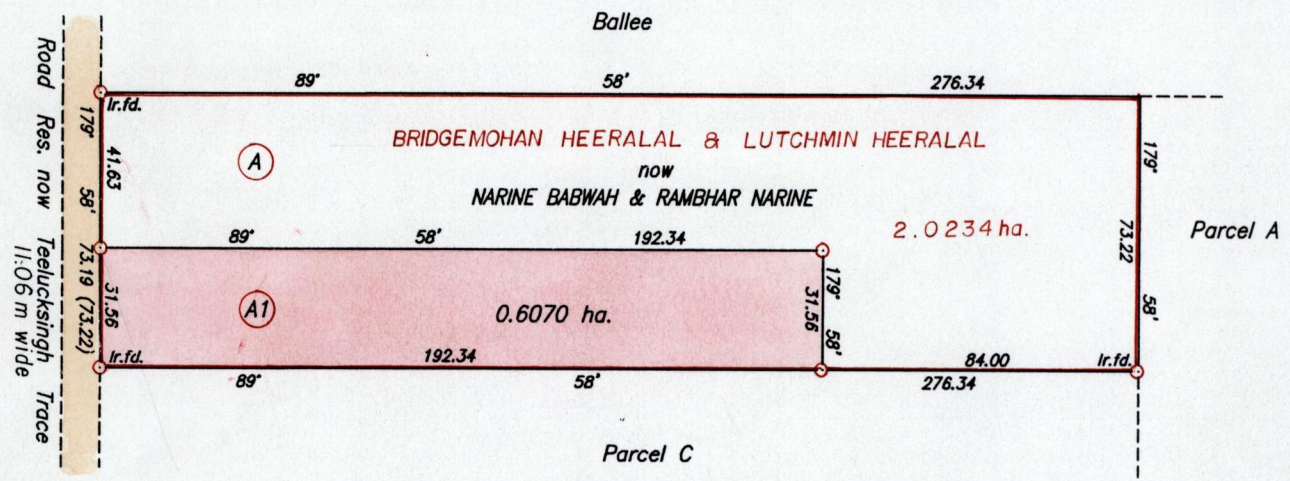
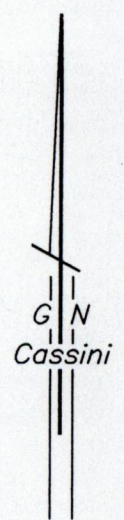


Process ID#65848

R.P.O. Vol. 424 Fol. 483
C.T. Vol. 1716 Fol. 53

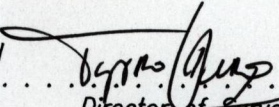
Cadastral Sheet G.14.H. $\frac{64 E}{1/a,1/c}$
Ward of Savana Grande
County of Victoria
Vide: Plan RG 18

Vol. 4575 Fol. 401



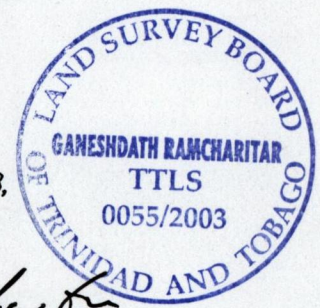
Handwritten notes in pencil: 1227-130, 1233-140, 985-152, 1117-143, 34.75, 205-21, 403-51.

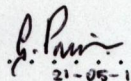
Original R.G.18
Bhagwantie Babwah


Approved 
Director of Surveys
2004-3-25

SCALE 1/2000
Distances are in metres

○ Denotes Iron put except otherwise stated
Bearings are Cassini Grid based on Solar Observations
Plan of a Parcel of land coloured pink in the Ward of Savana Grande
Containing zero point six zero seven zero hectares
Surveyed by me, with due authority, in March 27th. 2003
In accordance with Regulation 25 (1) of the Land Surveyors' Regulations 1998,
I certify that this plan is correct.



Entered on 
21-05-13


Trinidad & Tobago Land Surveyor 28/9 2003

Checked by 