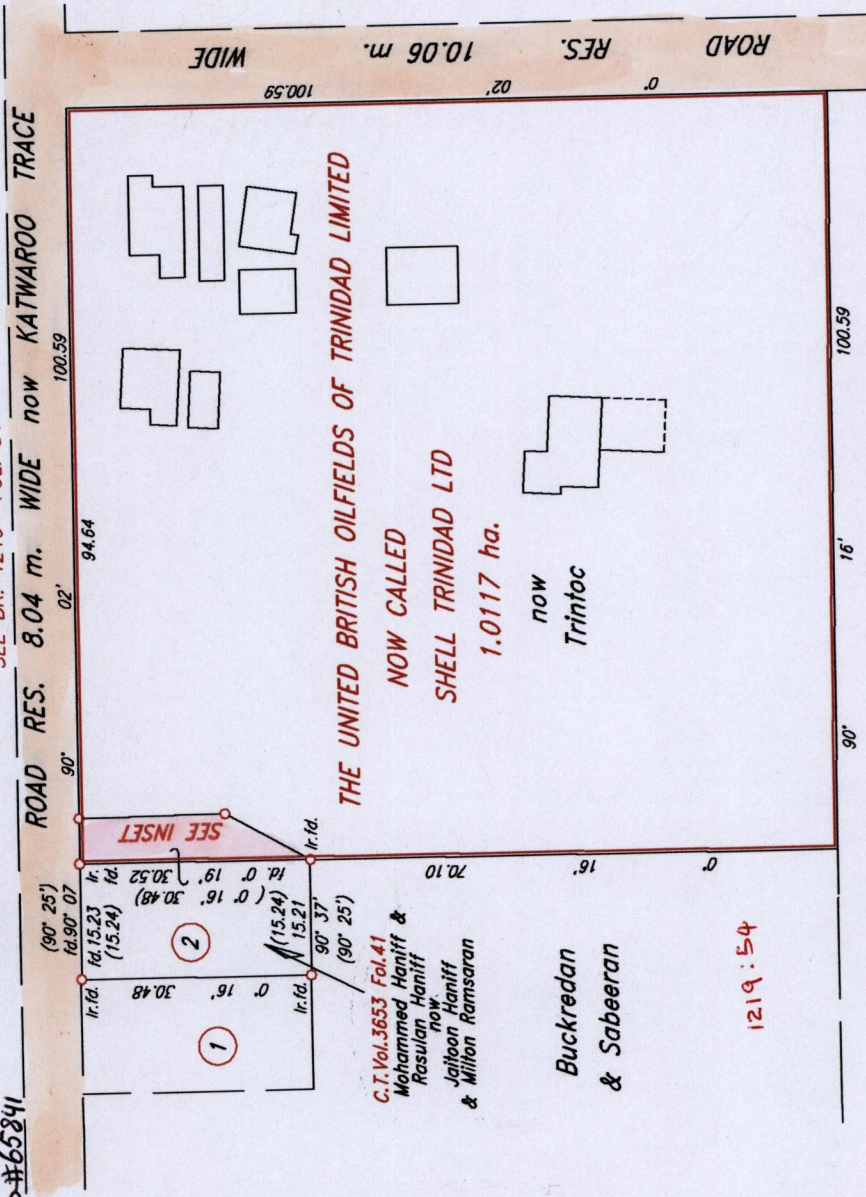


Vol. 4646 Fol. 179

R.P.O. Vol. 169
C.T. Vol. 1077
U.P.R.N. SEE BK. 1219 FOL. 54

Process ID #65241



STATE now Ramgoolam TO BE CONSOLIDATED WITH LOT 2

SCALE 1 :- 1000

Denotes Iron put, except otherwise stated. Distances are in metres

Bearings are Cassini based on Solar Observations.
Note: To obtain compass bearings subtract 02 minutes
PLAN of a Parcel of land coloured pink in the Ward of Siparia
Containing one hundred and fifty three point two sq. metres.
Surveyed by me, with due authority, in November 2002
In accordance with Regulation 25 (1) of the Land Surveyors' Regulations 1998,
I certify that this plan is correct.

Approved *[Signature]*
Director of Surveys

1504.5.24

Checked by *[Signature]* T.T.L.S.

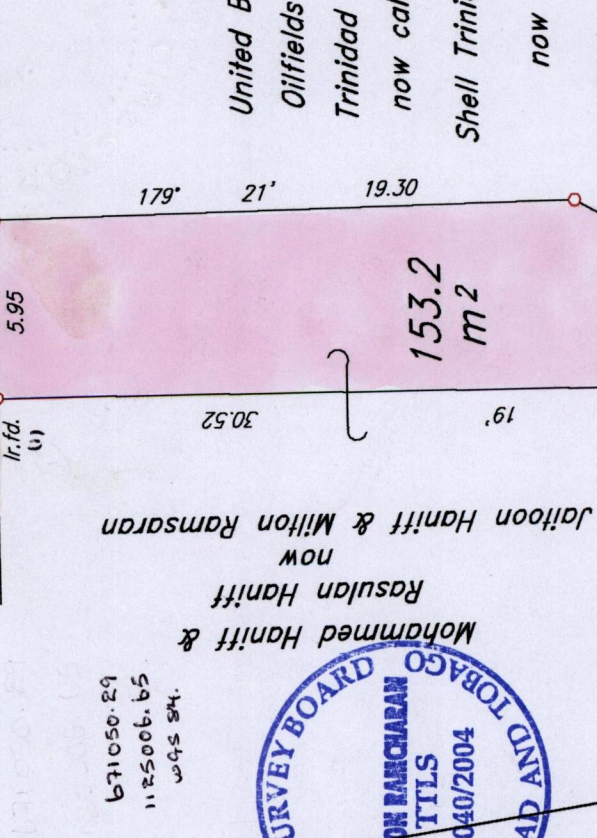
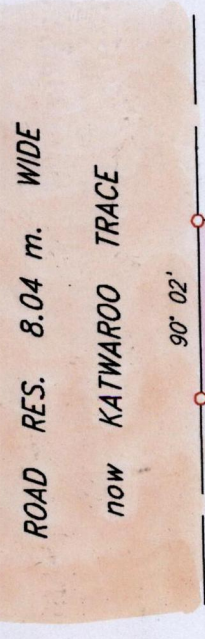
Entered. *[Signature]* Trinidad and Tobago Land Surveyor. 18th March 2003

1287


144

Ward of Siparia
County of St. Patrick
Cadastral Sheet G.13.G. 63F
1/d

INSET



b71050.29
1125006.65
045 SH.



Trintoc

SCALE :- 1:250