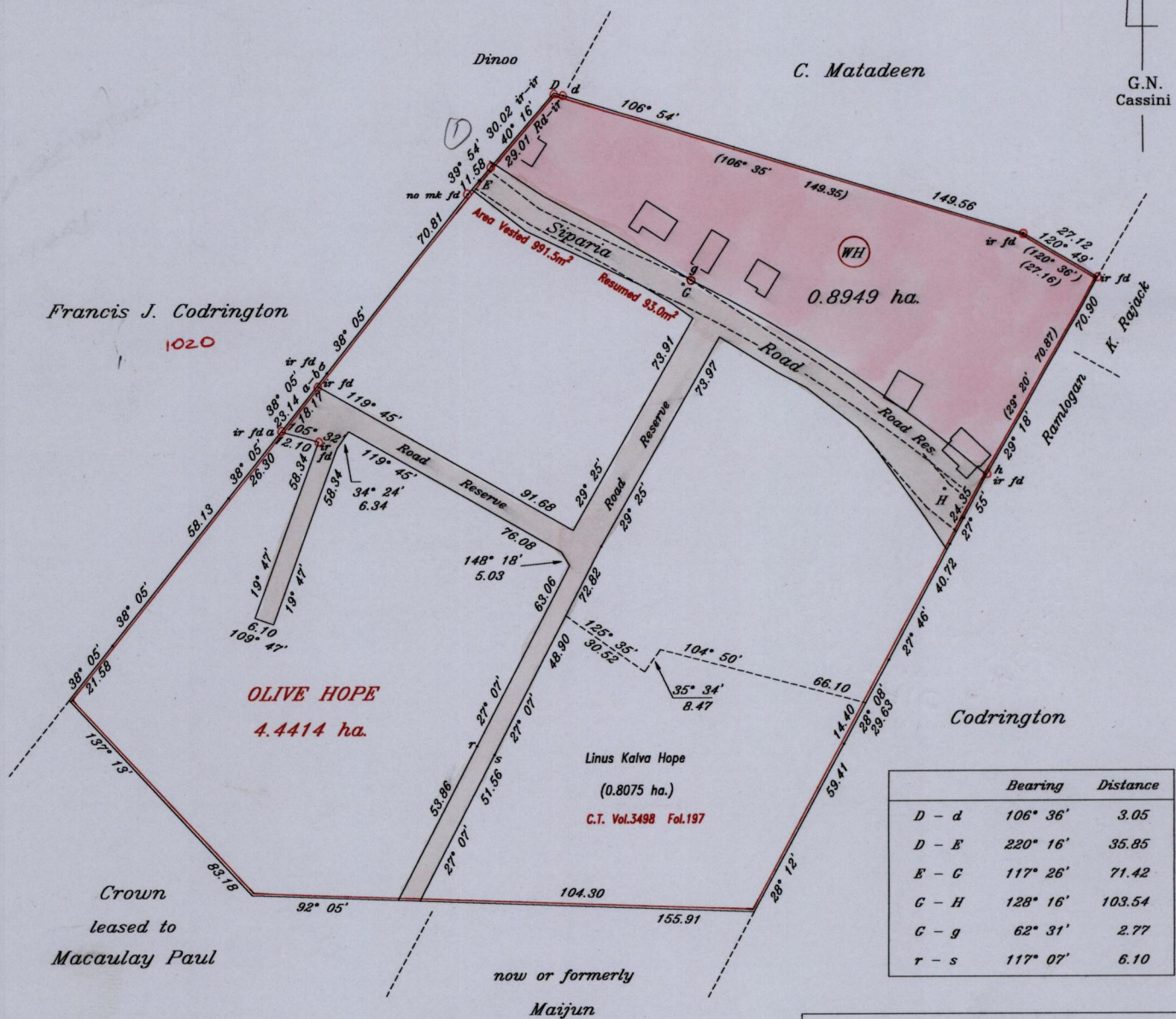


Process ID#65667

R.P.O. Vol. Fol.
C.T. Vol. 2641 Fol. 123
U.P.R.N. No.:

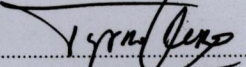
Ward of Siparia
County of St. Patrick
Cadastral Sheet G.12.J. & N. $\frac{63D}{4/d}$

VOL. 4787 FOL. 29.



	Bearing	Distance
D - d	106° 36'	3.05
D - E	220° 16'	35.85
E - G	117° 26'	71.42
G - H	128° 16'	103.54
G - g	62° 31'	2.77
r - s	117° 07'	6.10

	Bearing	Distance	Radius
g - h	123° 36'	110.36	457.91

Approved 
 Director of Surveys
 2003/11/27

Reference: Bk. 1114 Fol. 30
 Bk. 762 Fol. 108
 Bk. 1200 Fol. 39

SCALE 1: 2000

Distances are in metres

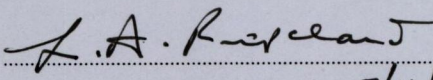
Bearings are Cassini Grid based on Solar Observations

○ Denotes iron put except otherwise stated

PLAN of a parcel of land coloured pink in the Ward of Siparia
 Containing zero point eight nine four nine hectares
 Surveyed by me, with due authority, in July 2001

In accordance with Rule 25(1) of the Land Surveyors' Regulations 1998, I certify that this plan is correct.

Checked by M.M. 10/11/03
 Entered Belmonte


 Trinidad & Tobago Land Surveyor 7/11/2003

