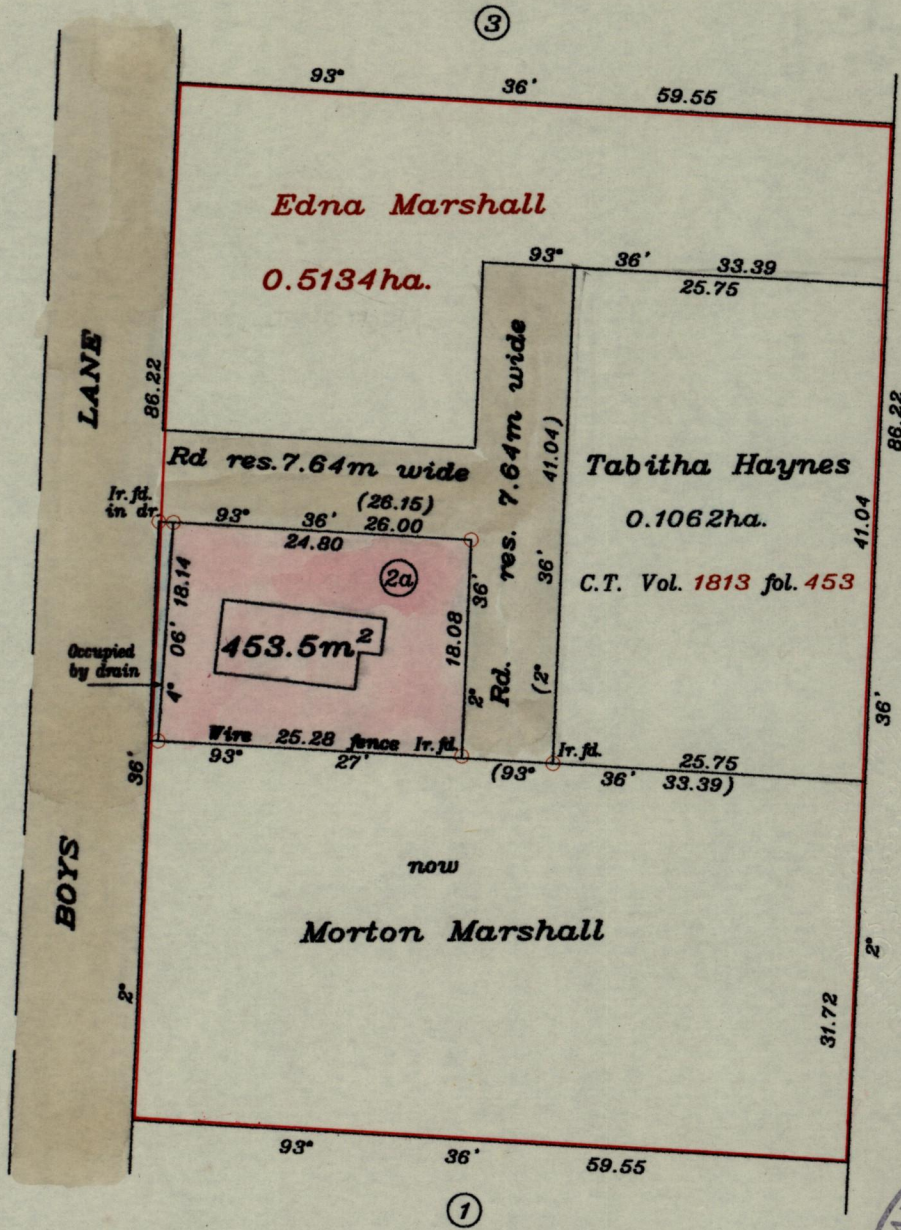



R.P.O. Vol. 31 FOL. 439
C.T. Vol. 1560 Fol. 319


Ward of Arima
County of St. George
Cadastral Sheet B.24.C. 24B
Bk. 1010 fol. 11

VOL. 4731 FOL. 345

Process ID #65661



STATE



Approved *[Signature]*
Director of Surveys
2003-8-29

E. 625428
N. 1175287

SCALE: 1/625
Distances are in Metres

○ Denotes Iron put except otherwise stated.
Bearings are based on Solar observations.

PLAN of a parcel of land coloured pink in the Ward of Arima
Containing four hundred and fifty three point five square metres.
Surveyed by me with due authority, in July, 2002.

In accordance with Reg. 25(1) of the Land Surveyors' Regulations 1998, I certify that this plan is correct.

Checked by *[Signature]*
Entered on *[Signature]*

[Signature]
Trinidad & Tobago, 1st July, 2003.
Land Surveyor