

Process $\$D\#66208$

R.P.O. Vol. 195

C.T. Vol. 768

Vol. 4264
Memo. of Transfer
Vol. 768 fol. 417

Fol. 109

Fol. 417

fol. 399
STATE

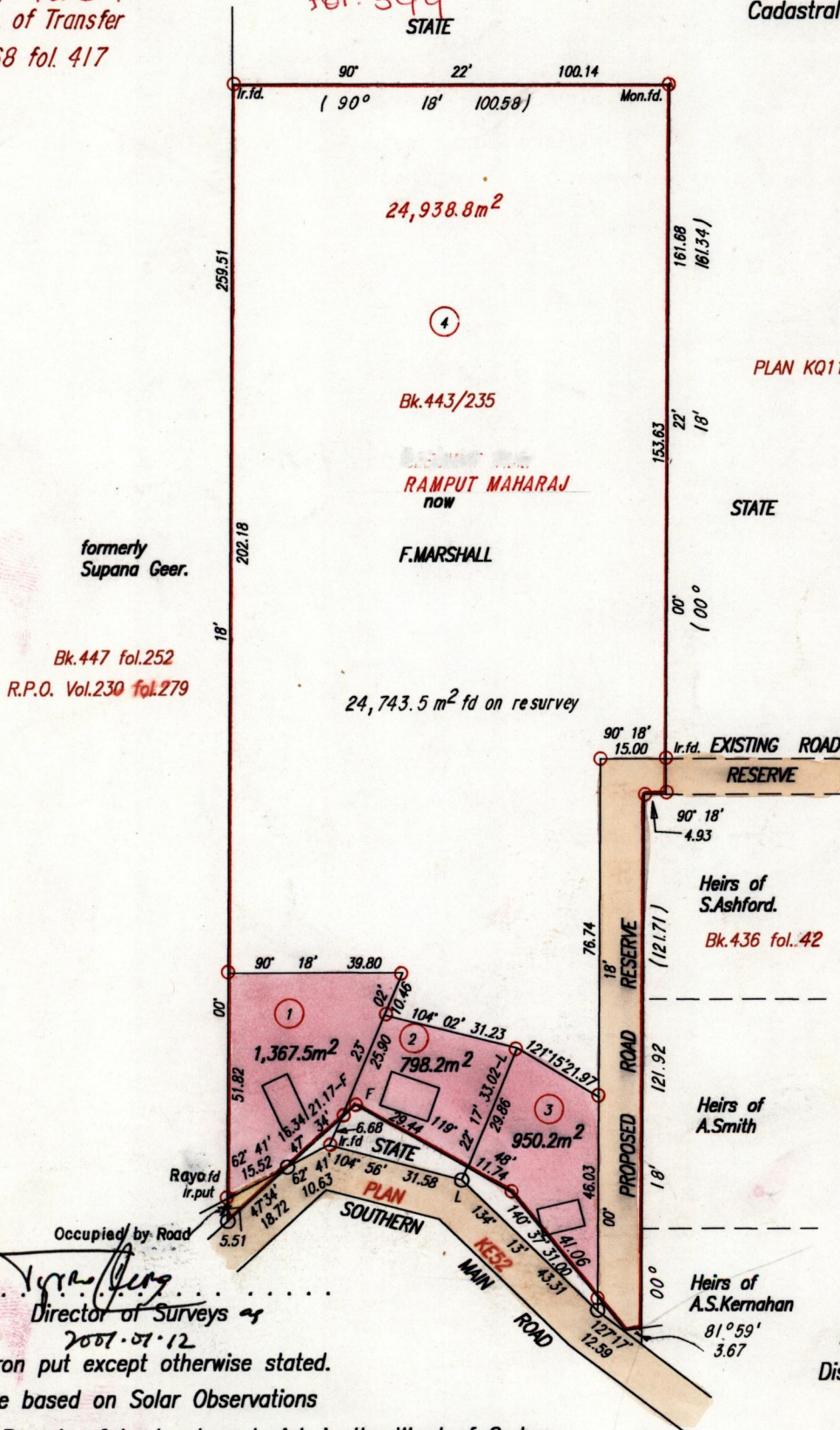
1282

Ward of Cedros

County of St. Patrick.

Cadastral Sheet F.18.H. 71C
1/d.

278
97



Approved *[Signature]*
Director of Surveys
2007-07-12

○ Denotes Iron put except otherwise stated.

Bearings are based on Solar Observations

PLAN of 3 Parcels of land coloured pink in the Ward of Cedros.

Containing together zero point three one one six hectare.

Surveyed by me, with due authority, in October, 1999

In accordance with Rule 25(1) of the Land Surveyors Regulations 1998,


I certify that this plan is correct.

Checked by *[Signature]*
06-11-13

Entered *[Signature]* 8/03 Trinidad & Tobago Land Surveyor *[Signature]* 31st May 2000

23-08-13

SCALE 1:1500
Distances are in Metres




Original BK. 443 fol. 235

Lot 1 Uel. 426H fol. 401B Ramdai Holass Ramlogan

Lot 2

Lot 3



27 JUN 2000
Lands and
Surveys
Division

124902/278