
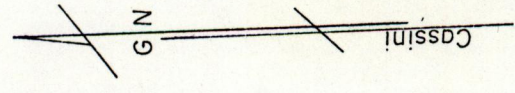


Cadastral Sheet D.5.I. 34C/27a.

Ward of San Rafael.

County of St. George

1282



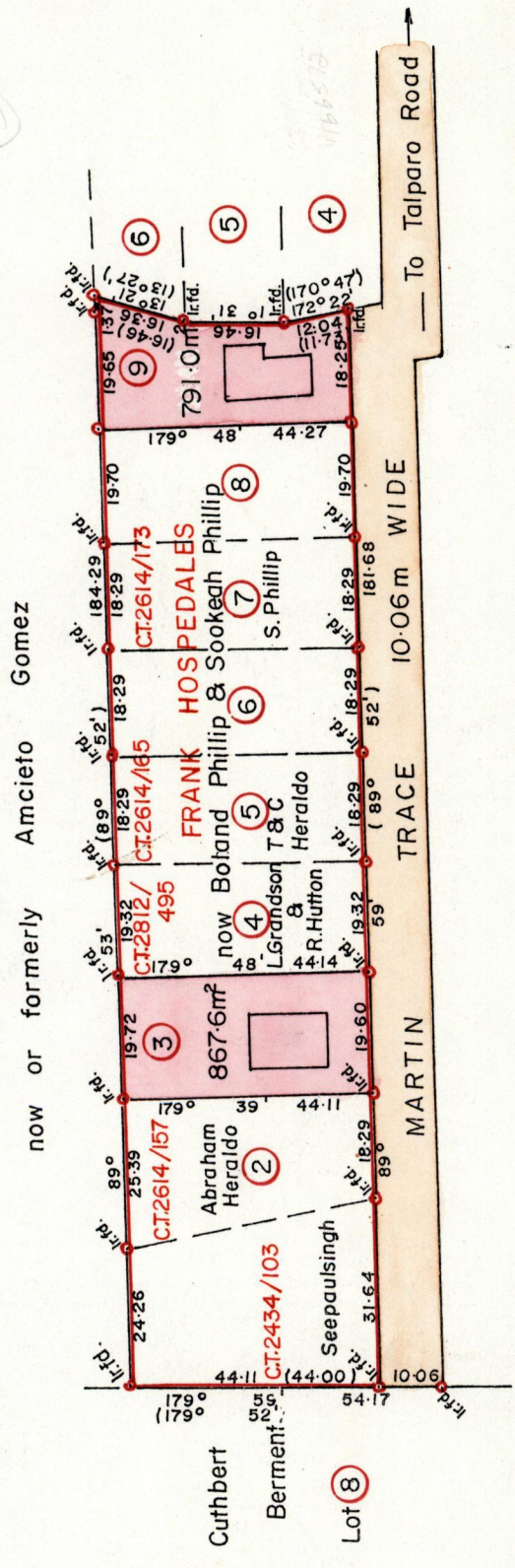
888

R.P.O. Vol. 28 Fol. 575

C.T. Vol. 1662 Fol. 379

Vol. 4348 Fol. 373

Process 66176



Vide Plan R.G. 13.

Approved: [Signature] Director of Surveys 2007.10.20

Denotes iron put except otherwise stated.

SCALE 1/1250

Distances are in Metres.

Bearings are based on Solar Observations.

Plan of 2 Parcels of land coloured pink in the Ward of San Rafael.

Containing altogether sixteen hundred and fifty eight point six square metres.

Surveyed by me, with due authority, in August 1999 for Boland Phillip and Sookeah Phillip.

I certify that this plan is correct in accordance with Rule 25(1) of The Land Surveyors' Regulations 1998.

Checked by [Signature] Entered 3457 8/03 ENTERED: CMS: [Signature]

Trinidad and Tobago Land Surveyor 17th October 2001

[Signature]

esi/1981



24 OCT 2001  
Lands and  
Surveys  
Division

Lot 3 Vol. 4348 fol. 381 Gewan Harrico

Lot 9 Vol 4348 fol 387 Chandaye Heraldo

