

1282

83

Process ID# 66145

R.P.O. Vol. 584 fol. 391

C.T. Vol. 3503 fol. 107

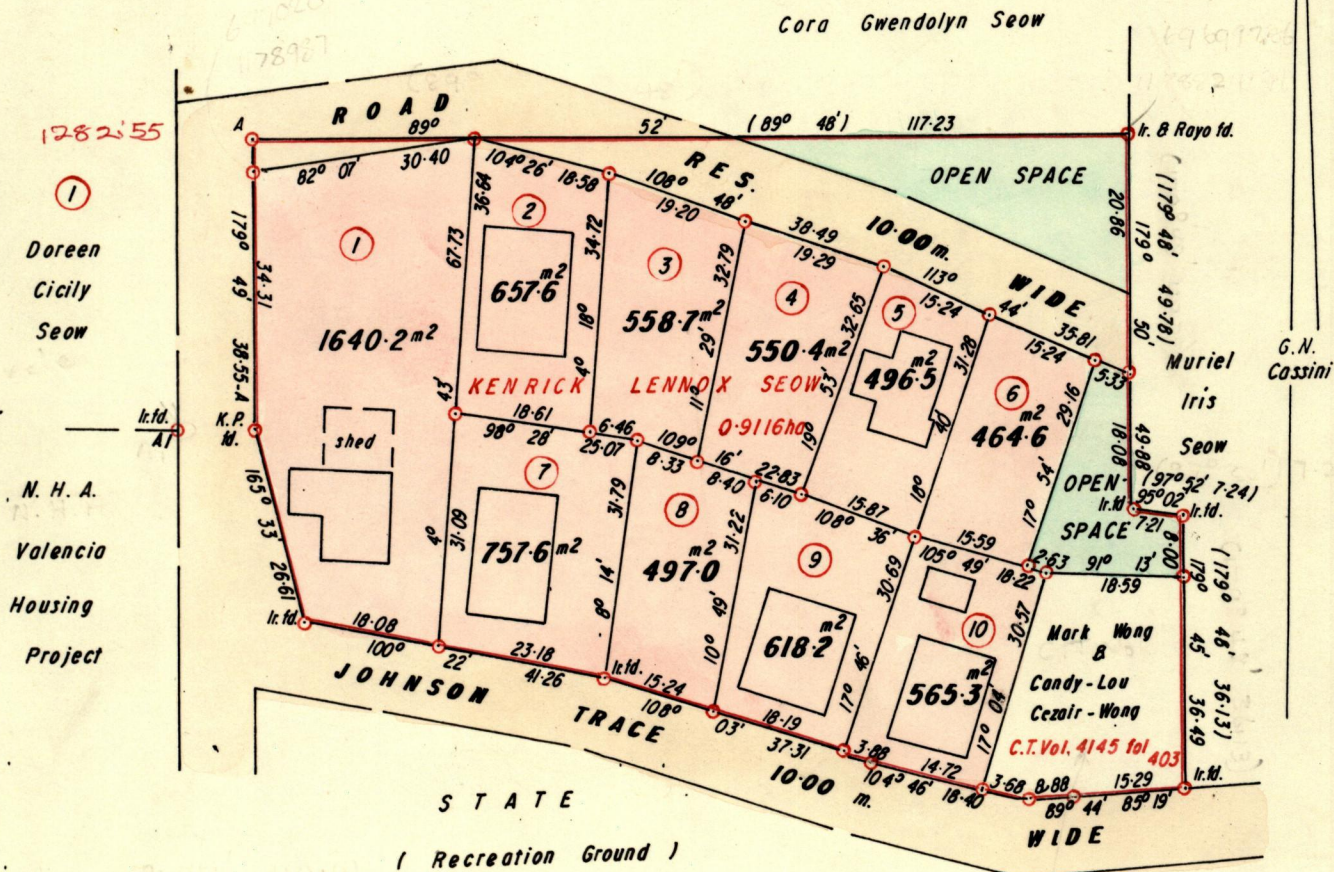
Vol. 4212, fol. 433

Cadastral Sheet 15E / 3/c, C. 16. 1.


Ward of Valencia

County of St. Andrew

PLAN J.A. 259



Approved *[Signature]*
 Director of Surveys (4.4.2000)



A₁- A 140° 07' 40.07'
 ○ Denotes lr. pt.
 Bearings are based on Solar Obs.

Scale 1 / 1000
 Distances are in metres

PLAN of 10 parcels of land coloured pink in the Ward of Valencia
 Containing together zero point six eight zero six hectares
 Surveyed by me with due authority in January 1999
 In accordance with Rule 25 (1) of the Land Surveyors Regulations 1998, I certify that this plan
 is correct.

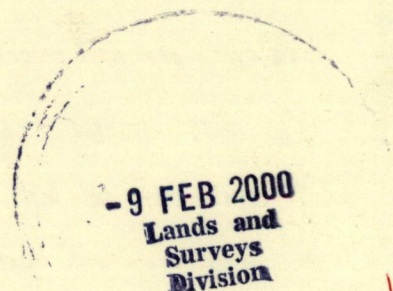
Ent. on. *[Signature]* 00.04.00
 Checked by ISE 8/03
[Signature]

[Signature] TTLS
 Trinidad & Tobago Land Surveyor
 8th February 2000

original plan J.A. 259

General

- Lot 1 Vol. 4288 fol. 275 Roland & Julie Seow
Lot 2 Vol. 4592 fol. 135 Mary Sylvester
Lot 3 Vol. 4351 fol. 179 Lloyd De Silva
Lot 4 Vol. 4272 fol. 261 Rita Angel Pierre
Lot 5 Vol. 4228 fol. 387 Hollister Francis
Lot 6 Vol. 4288 fol. 281 Mark & Candy Wong
Lot 7
Lot 8 Vol. 4547 fol. 299 Robert & Lucy Seow
Lot 9 Vol. 4592 fol. 141 Mary Lawrence
Lot 10



1249 URS/82