

Process ID# 6099

R.P.O. Vol. 58

C.T. Vol. 1880

Bk. 1010 fol. 29

Fol. 653

Fol. 451

Vol. 4399 Fol. 109


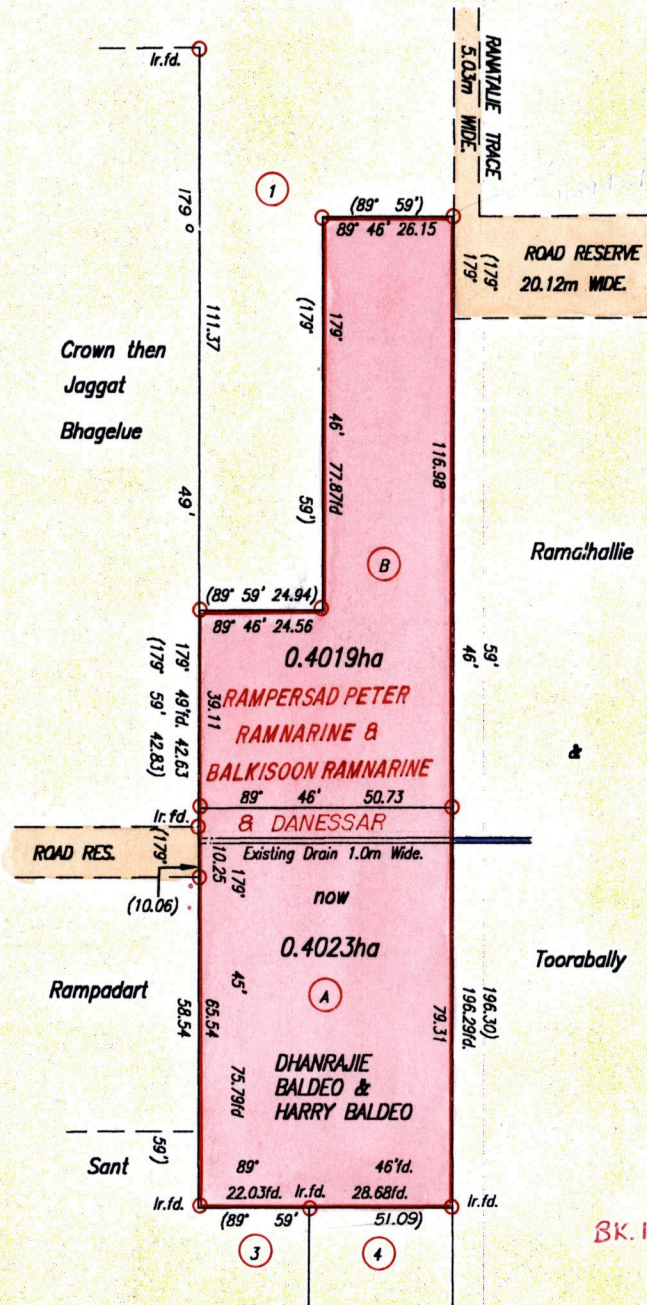
1282

75

Ward of Cunupia

County of Caroni

Cadastral Sheet D.2.D. 23F/47b



Approved

[Signature]
Director of Surveys
2502-08-06

○ Denotes Iron put except otherwise stated.

Bearings are based on Solar Observations

PLAN of 2 Parcels of land coloured pink in the Ward of Cunupia

Containing together zero point eight zero four two hectare.

Surveyed by me, with due authority, on 23rd, February & 2nd, August, 2000

In accordance with Reg. 25(1) of the Land Surveyors' Regulations 1998,

I certify that this plan is correct.

Checked by. *[Signature]* 02:07:17

Entered on. 12/8/03. CE

[Signature] 23F
4b

[Signature]
Trinidad & Tobago Land Surveyor


26/04/2001

SCALE 1:1500

Distances are in Metres

Lot A Vol. 4397 Pl. 115. Boodlal & Heematee Kisson

Lot B.



27 APR 2001
Lands and
Surveys
Division

1271/50