

Process ID# 66091

R.P.O. Vol. 762 Fol. 342

C.T. Vol. 997 Fol. 31

Vol. 4438 fol. 293

Cadastral Sheet B.18.1

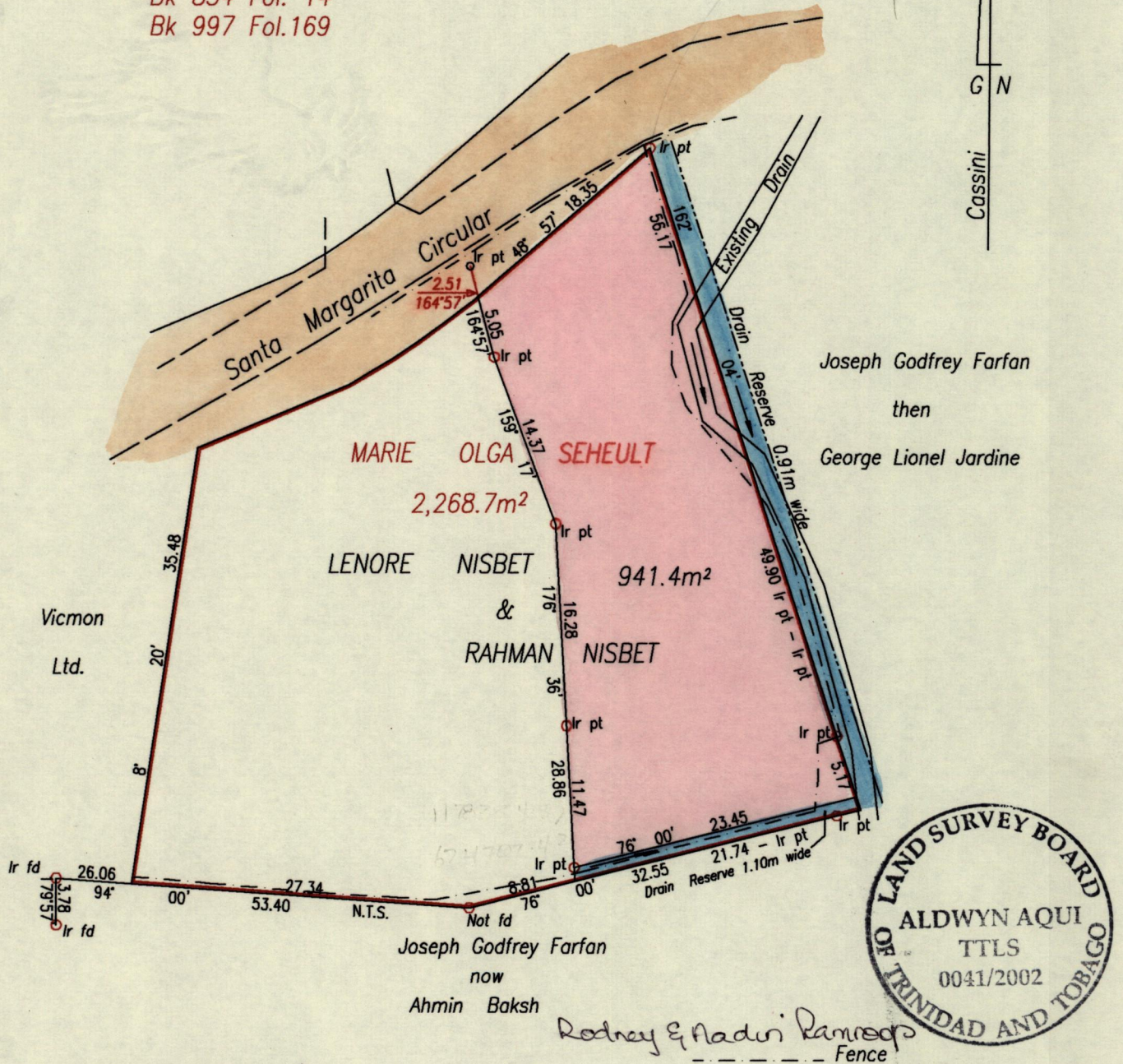
County of St. George 14D / 3/c


Ward of Tacarigua

Remaining portion plan filed in  
C.T. Vol. 3974 Fol. 71

References

Bk 834 Fol. 14  
Bk 997 Fol. 169

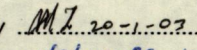




Approved   
 Director of Surveys  
 2003.07.28

SCALE ~ 1 : 500  
 Distances are in metres

Note: Bearings are Cassini Grid based on Solar observations  
 Note: To obtain compass bearings add 03 minutes

Plan of a parcel of land coloured pink in the Ward of Tacarigua  
 Containing nine hundred and forty one point four square metres  
 Surveyed by me, with due authority, in February 2002 for R. & N. Ramroop  
 In accordance with regulation 25(1) of the Land Surveyors' Regulations 1998  
 I certify that this plan is correct.

Checked by  20-1-02  
 Entered on 12/8/03 CE 14D  
 04-10-13

 T.T.L.S.  
 Trinidad & Tobago Land Surveyor B. 07: 2002