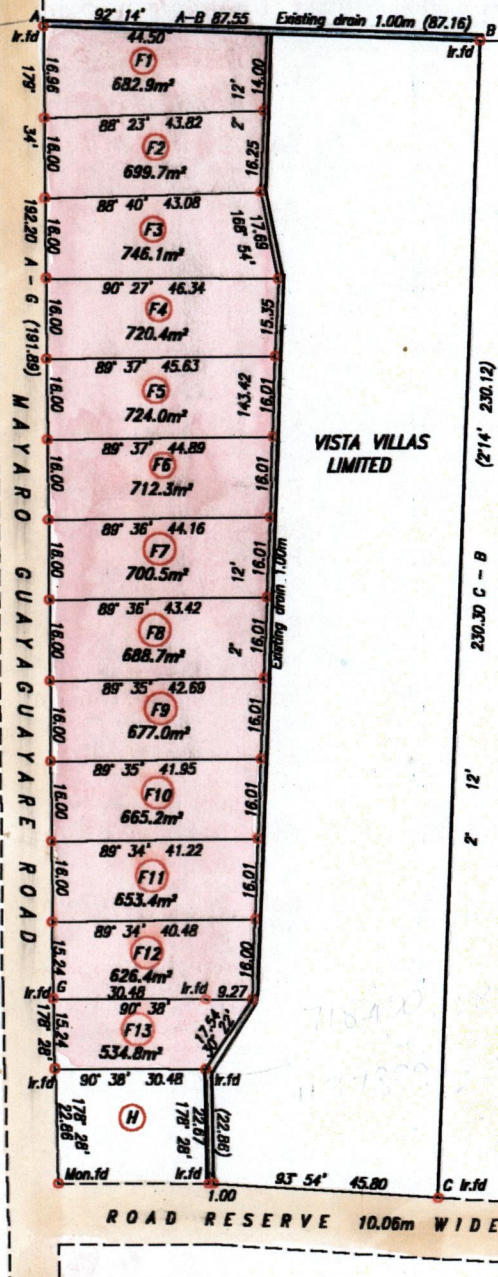


Vol. 4446 Fol. 125

Ward of Guayaguayare
 County of Mayaro

Process No. 66032

Rosana Dominique



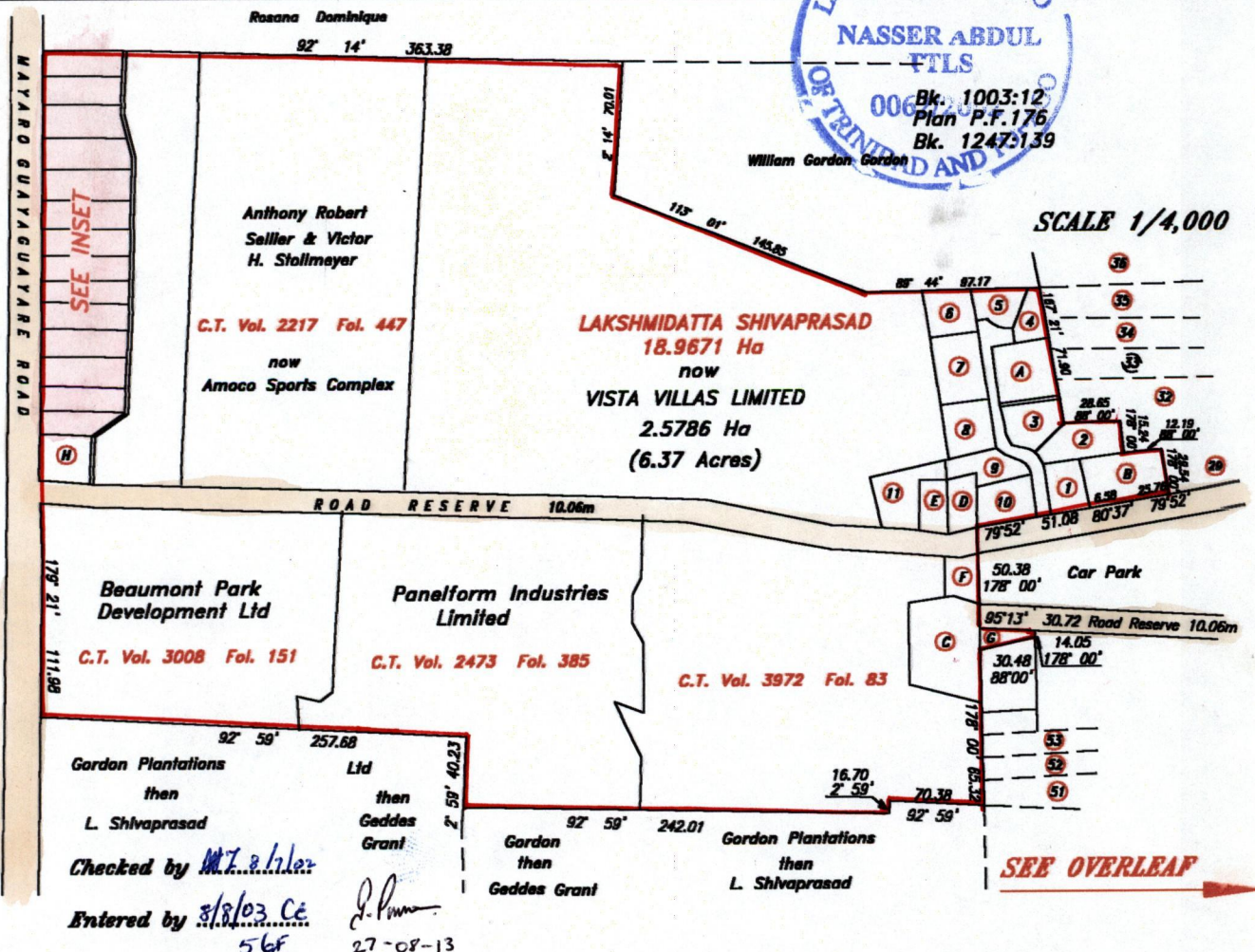
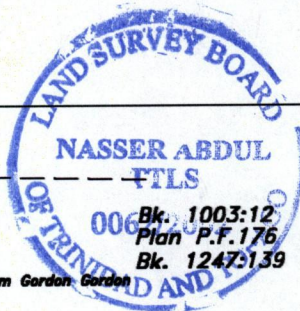
AMOCO
 SPORTS COMPLEX

Approved by *Nasser Abdul*
 Director of Surveys 202.08.06

Distances are in metres SCALE 1/1,500

○ Denotes Iron Put except otherwise stated.
 Bearings are Cassini grid based on solar observations.
 Plan of thirteen parcels of land coloured pink
 in the Ward of Guayaguayare.
 Containing together eight thousand eight hundred
 and thirty one point four square metres.
 Surveyed by me, with due authority, in January 1999.
 I certify that this plan is correct.
 In accordance with Regulation 25 (1) of the Land
 Surveyors Regulations 1998,

Nasser Abdul
 Trinidad and Tobago, Land Surveyor 21st May 2002



Checked by *M.Z. 8/1/02*
 Entered by *8/8/03 CE*
J.P.
 27-08-13

SEE OVERLEAF

LOT	NAME	REFERENCE		AREA
(A)	GEORGE CHAMI	C.T. Vol. 3063	Fol. 265	465.3m ²
	HARDEO RAMSINGH	C.T. Vol. 3737	Fol. 391	465.3m ²
(B)	JEEVAN KUMAR GOSINE	C.T. Vol. 2177	Fol. 429	1054.6m ²
(C)	FRANK HUTCHINS & B. HUTCHINS	C.T. Vol. 2262	Fol. 325	2074.5m ²
(D)	DUDRAJ J. BAHADARSINGH	C.T. Vol. 2507	Fol. 357	529.9m ²
(E)	VICTOR CONSTANT & OTHERS	C.T. Vol. 3156	Fol. 207	464.5m ²
(F)	CHARLES FERRERIA & OTHERS	C.T. Vol. 2338	Fol. 15	537.0m ²
(G)	ALFRED KOWLESSAR	C.T. Vol. 2318	Fol. 233	500.2m ²
(H)	LEVI ABERDEEN	C.T. Vol. 2177	Fol. 445	696.6m ²
(1)	TARADATH & MEENA RAMNAUTH	C.T. Vol. 4152	Fol. 369	556.2m ²
(2)	ANSLEM & GAITRI KALLICHARAN	C.T. Vol. 4298	Fol. 13	756.4m ²
(3)	LYNETTE GILL	C.T. Vol. 4153	Fol. 489	493.4m ²
(8)	ANJAREE SUBANCE	C.T. Vol. 4297	Fol. 279	637.7m ²
(10)	COLIN FURLONGE	C.T. Vol. 4298	Fol. 13	562.2m ²
(11)	FAREED KARAMATH	C.T. Vol. 4299	Fol. 103	800.3m ²

F1 - Vol. 4457 fol. 139 - Derek Douragh

F2 - Vol. 4457 fol. 153 - Michelle Arjune

F3 - Vol. 4457 fol. 167 - R.A.A Investments Ltcl.

F4 - Vol. 5076 Fol. 291 - Terrence Kublalsingh.

F5 - Vol. 5076 Fol. 293 - Terrence Kublalsingh.

F6 - Vol. 5076 Fol. 295 - Terrence Kublalsingh

F7 - Vol. 5076 Fol. 297 - Terrence Kublalsingh.

F8 - Vol. 5076 Fol. 299 - Terrence Kublalsingh.

F9 - Vol. 5076 Fol. 301 - Terrence Kublalsingh

F10 - Vol. 5076. Fol. 303 - Terrence Kublalsingh

F11 - Vol. 5076 Fol. 305 - Terrence Kublalsingh.

F12 - Vol. 5076 Fol. 307 - Terrence Kublalsingh.

F13 - Vol. 5076 Fol. 309 - Terrence Kublalsingh.

11 JUL 2002
Lands and
Surveys
Division