
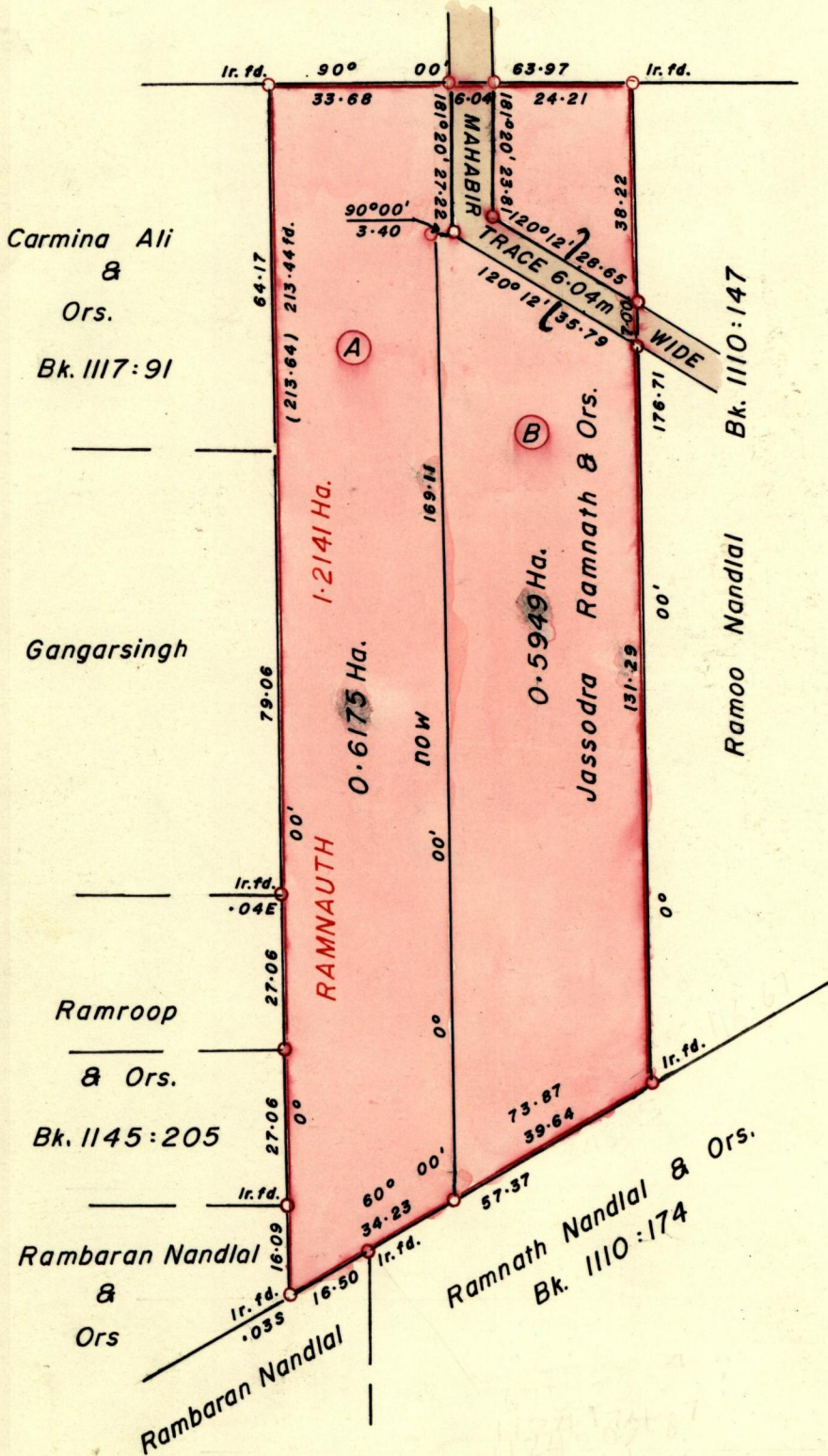



Vol. 4457 fol. 339

Process JD#66024

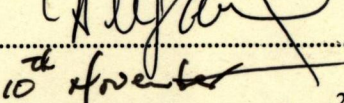
Krishna Nandlal & Ors Bk. 1179:212



Approved   
 Director of Surveys  
 2002.12.04

○ Denotes Iron put unless otherwise stated  
 Bearings are Cassini Grid based on Solar Obs.  
 SCALE 1:1250.  
 minutes Distances are in METRES

PLAN of 2 Parcels of land coloured PINK in the Ward of Siparia.  
 Containing one point two one two four hectares.  
 Surveyed by me, with due authority, in November 2001.  
 In accordance with Reg. 25 (1) of the Land Surveyors' Regulations 1998,  
 I certify that this plan is correct.

Checked by M.M. 7/11/02  
 Entered 1/3/03 CE 64D  
 Trinidad and Tobago Land Surveyor  2001.

Lot A Vol. 4457 fol. 345 Sona Ramnath called Rampy Sona Ramnath

Lot B Vol. 4457 fol. 353 Ramadhar Ramnath

31 JAN 2002  
Lands and  
Surveys  
Division

1271/159