

Ward of Tobago

Parish of St. George

Process ID 66020

C.T. Vol. 3554.

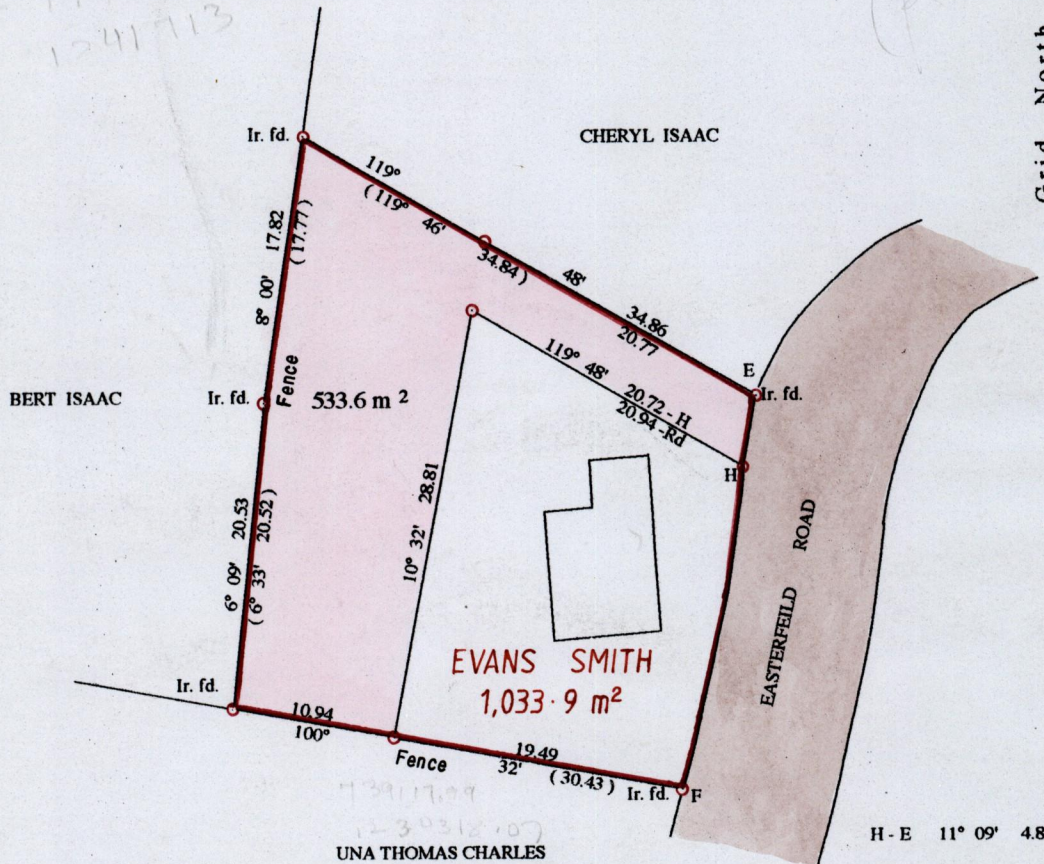
Fol. 325.

Vol. 4388

Fol. 485

located (20)

E-1998-4
1241713

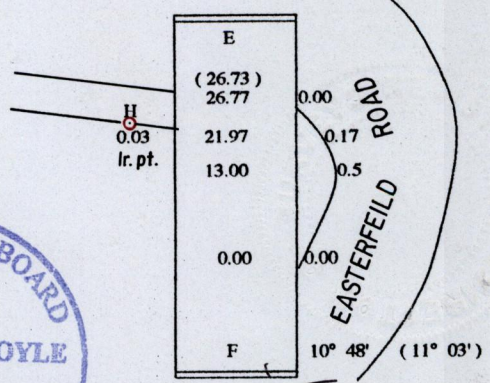



H - E 11° 09' 4.80

739117.09
1230312.07
UNA THOMAS CHARLES

Kevin Smith

Approved.....
 Director of Surveys
 2002.04.17



Kevin Smith

SCALE 1:500

Distances are in metres

○ Denotes Iron Put unless otherwise stated
 Bearings are Cassini Grid based on Solar Obs.

PLAN of a Parcel of land coloured pink in the Ward of Tobago
 Containing five hundred and thirty three point six square metres
 Surveyed by me, with due authority, on May 1999 for Kevin Smith
 In Accordance with Regulation 25 (1) of the Land Surveyors' Regulations 1998, I certify that this plan is correct

Checked by... 11/02/02-26

W. T. Doyle

Entered on 6/8/03 CE
 K. Albert 20/66
 13-6-2013

Trinidad and Tobago Land Surveyor 28th November 2001