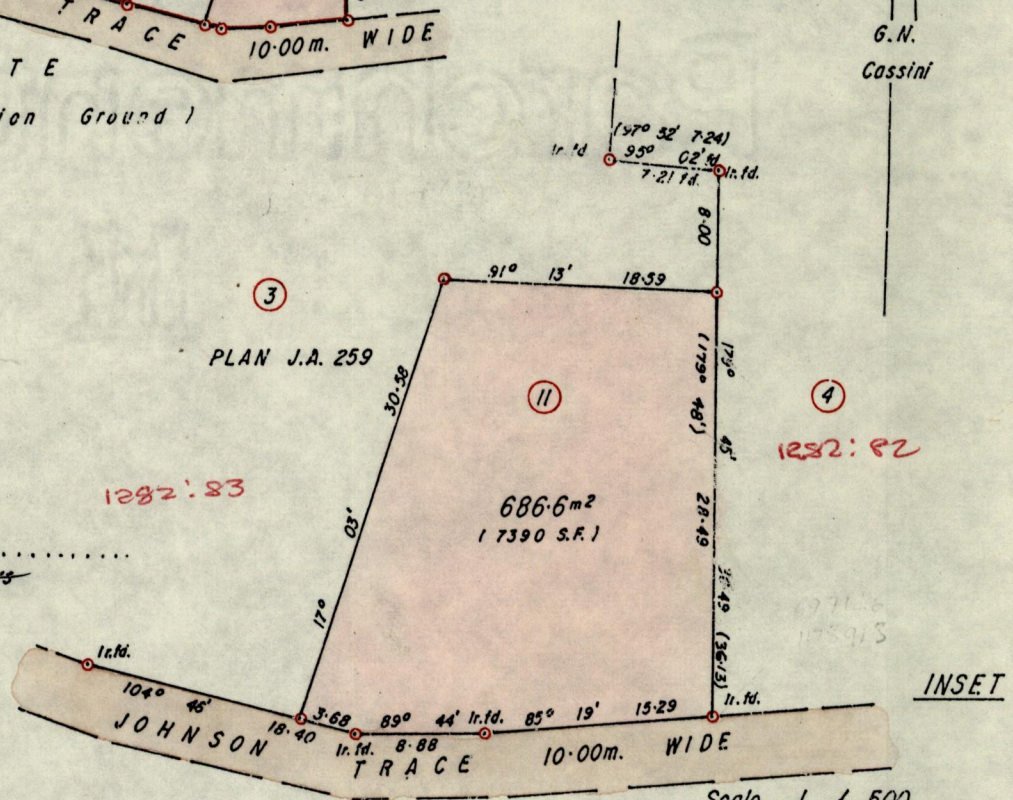
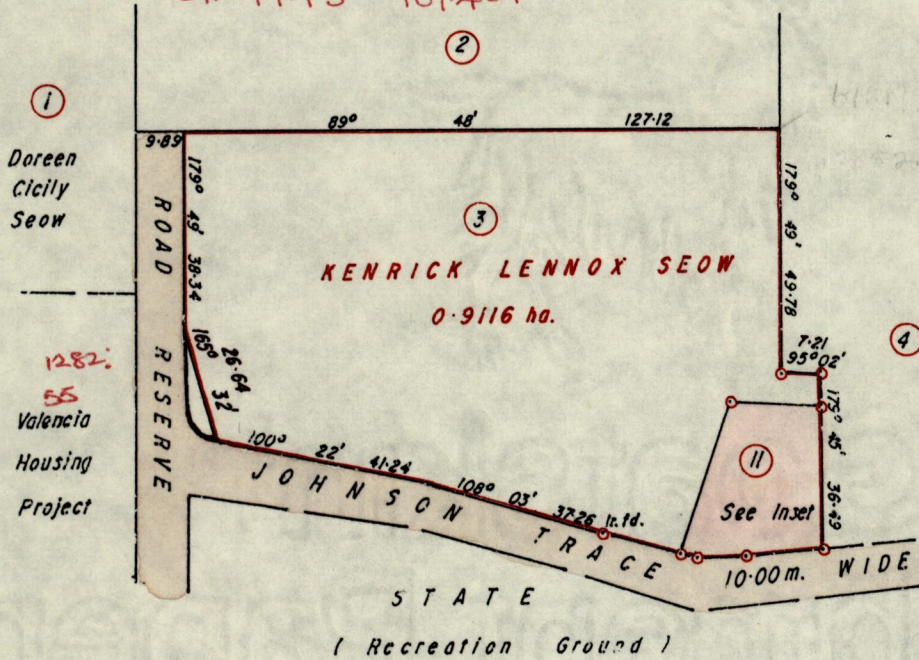


Process ID# 65988  
 R.P.O. Vol. 584 fol. 391  
 C.T. Vol. 3503 fol. 107  
 Vol. 4145 fol. 401


1282

57

Ward of Valencia  
 County of St. Andrew  
 Cadastral Sheet  $\frac{15E}{37c}$ , C. 16. 1.



Approved *[Signature]*  
 Director of Surveys  
 19.8.3



○ Denotes Iron put unless otherwise stated.  
 Bearings are Cassini based on Solar Obs.

PLAN of a parcel of land coloured pink in the Ward of Valencia  
 Containing six hundred and eighty six point six square metres  
 Surveyed by me with due authority in January 1999  
 In accordance with Rule 25 (1) of the Land Surveyors' Regulations 1998, I certify that  
 this plan is correct

Ent. on 15E 8/03  
 Checked by *[Signature]*  
 Belante

*[Signature]*  
 Trinidad & Tobago, Land Surveyor  
 8<sup>th</sup> February 1999

Scale 1 / 500  
 Distances are in metres  
 Orig. J. A. 259

Mark & Candy Lou Wong