

Process ID# 65978  
R.P.O. Vol. 656  
C.T. Vol. 3624

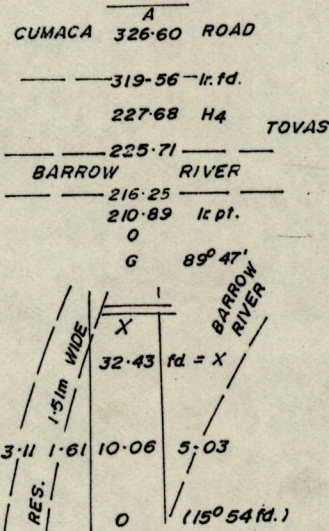
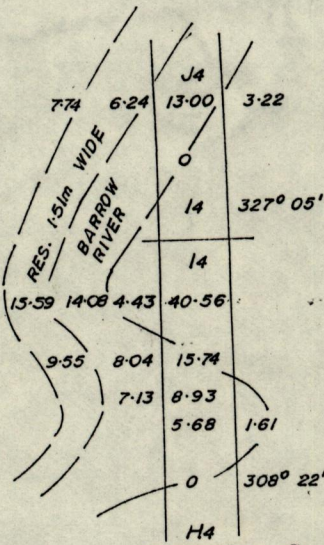
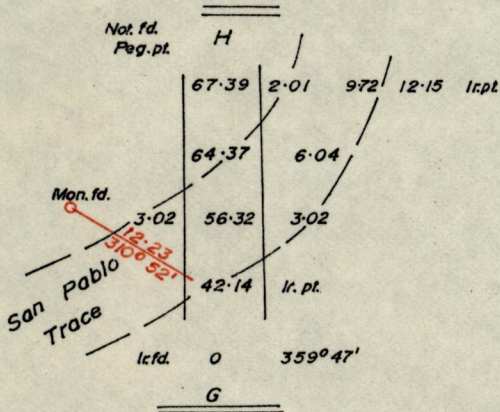
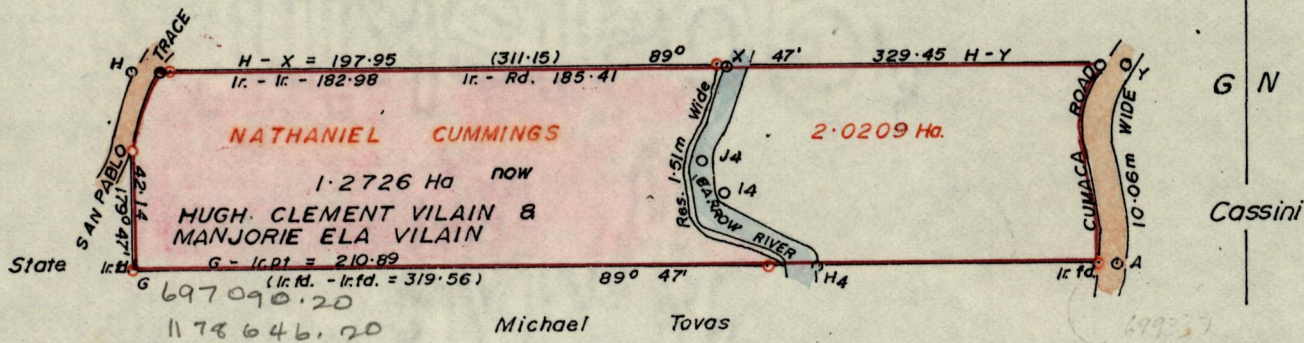
Fol. 73  
Fol. 429

Ward of Valencia  
County of St. Andrew  
Cadastral Sheet C.16.J. 15E  
3/d

Vol. 4238

Fol. 153

State now Abdul Ghany



Approved

*Alwyn Thibault*  
Director of Surveys  
89.06.06

*Aisha Karim & Ors*  
See fol. 53  
Orig Bk 612:171

SCALE 1 : 2500

○ Denotes Iron put except where otherwise stated

Note: To obtain compass bearings add/subtract 13 minutes

Distances are in metres

PLAN of a Parcel of land coloured pink in the Ward of Valencia  
Containing one point two seven two six hectares

Surveyed by me, with due authority, in April, 1984

I certify that I have complied with rule 76 under section 14(2)(d) of the  
Land Surveyors' Ordinance 1952, and that this plan is correct.

Checked by *JK 89/6/05* *Aisha Karim & Ors*

Entered *15E/10 8/03* Land Surveyor, Trinidad *15-3* 19.89

*Belmonte*