


R.P.O. Vol. 586  
C.T. Vol. 1255

Fol. 515  
Fol. 327

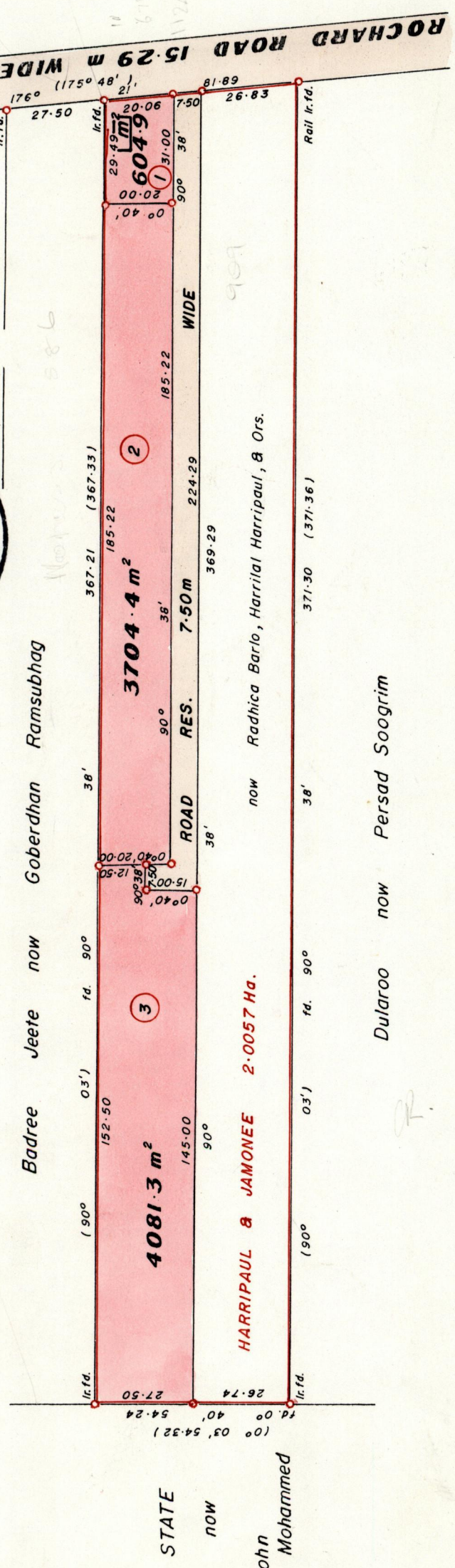
Vol. 4321 fol. 515

Process ~~LD#~~ 66034

Ward of Siparia.  
County of St. Patrick.  
Cadastral Sheet G.14 i. 64D  
3/a.



Badree Jeete now Goberdhan Ramsubhag



John Mohammed

HARRIPAUL & JAMONEE 2.0057 Ha.

now Radhica Barlo, Harrital Harripaual, & Ors.

Dularoo now Persad Soogrim

Approved

*[Signature]*  
Director of Surveys 2000.11.1

Bearings are Cassini Grid based on Solar Obs.

Note: To Obtain compass bearings ~~add~~/subtract 03 minutes

Distances are in METRES

PLAN of 3 Parcelsof land coloured PINK in the Ward of Siparia.  
Containing together eight thousand three hundred and ninety point six square metres.  
Surveyed by me, with due authority, in January 2000.

In accordance with Rule 25 (1), of the Land Surveyors Regulations 1998. I certify that this plan is correct.

Checked by *[Signature]* 00.10.20

Entered 640 8/03

Trinidad and Tobago Land Surveyor

*[Signature]*  
4th February 2000

*[Signature]*

13-08-13

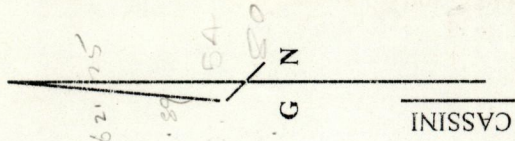
SCALE 1/1500

VIDE Bk. 566:205

o Denotes Iron Put except otherwise stated.


1282

50



-4 JUL 2000  
Lands and  
Surveys  
Division

Obj. Survey St 566: 205-



Lot 1 Vol. 4337 fol. 379 Haryal Harypaul  
Lot 2 Vol. 4337 fol. 387 Deosaran Harypaul  
Lot 3 Vol. 4337 fol. 395 Haryal Harypaul

942/2011/246